

District I  
1625 N. French Dr., Hobbs, NM 88240  
District II  
811 S. First St., Artesia, NM 88210  
District III  
1000 Rio Brazos Rd., Aztec, NM 87410  
District IV  
1220 S. St. Francis Dr., Santa Fe, NM 87505

State of New Mexico  
Energy, Minerals & Natural Resources

CONFIDENTIAL

Form C-104  
Revised August 1, 2011

Oil Conservation Division  
1220 South St. Francis Dr.  
Santa Fe, NM 87505

Submit one copy to appropriate District Office

☐ AMENDED REPORT

I. REQUEST FOR ALLOWABLE AND AUTHORIZATION TO TRANSPORT

<sup>1</sup> Operator name and Address <sup>1</sup> Operator name and Address WPX Energy Production, LLC. P.O. Box 640 Aztec, NM 87410		<sup>2</sup> OGRID Number 120782	
		<sup>3</sup> Reason for Filing Code/ Effective Date NW	
<sup>4</sup> API Number 30-043-21139	<sup>5</sup> Pool Name Lybrook Gallup		<sup>6</sup> Pool Code 42289
<sup>7</sup> Property Code 39731	<sup>8</sup> Property Name CHACO 2306-19M		<sup>9</sup> Well Number #191H

II. <sup>10</sup> Surface Location

Ul or lot no. M	Section 19	Township 23N	Range 6W	Lot Idn	Feet from the 1236'	North/South Line SOUTH	Feet from the 287'	East/West line WEST	County SANDOVAL
--------------------	---------------	-----------------	-------------	---------	------------------------	---------------------------	-----------------------	------------------------	--------------------

<sup>11</sup> Bottom Hole Location

UL or lot no. M	Section 24	Township 23N	Range 7W	Lot Idn	Feet from the 382'	North/South line SOUTH	Feet from the 342'	East/West line WEST	County SANDOVAL
<sup>12</sup> Lse Code	<sup>13</sup> Producing Method Code	<sup>14</sup> Gas Connection Date 6/5/13	<sup>15</sup> C-129 Permit Number	<sup>16</sup> C-129 Effective Date	<sup>17</sup> C-129 Expiration Date				

III. Oil and Gas Transporters




<sup>18</sup> Transporter OGRID	<sup>19</sup> Transporter Name and Address	<sup>20</sup> O/G/W
248440	WESTERN REFINING COMPANY, L.P.	O
194503	BEE LINE GAS SYSTEMS	G

IV. Well Completion Data

<sup>21</sup> Spud Date 3/20/13	<sup>22</sup> Ready Date 6/5/13	<sup>23</sup> TD 10367' MD 5430' TVD	<sup>24</sup> PBDT 10319' MD 5430' TVD	<sup>25</sup> Perforations 6100'-10,318' MD 5506'-5445' TVD	<sup>26</sup> DHC, MC
<sup>27</sup> Hole Size	<sup>28</sup> Casing & Tubing Size	<sup>29</sup> Depth Set	<sup>30</sup> Sacks Cement		
17-1/2"	13-3/8", 68#, L-80	441' MD	510 sx - surface		
12-1/4"	9-5/8", 36#, J-55	4817' MD	2180 sx - surface		
8-3/4"	7", 23#, J-55	6036' MD 4613' TOL	350 SX-5740' CBL		
6-1/8"	4-1/2", 11.6#, N-80	10363'	395 sx- 4900' TOC		
	2-3/8", 4.7#, J-55, 8rnd	5731' tubing			

V. Well Test Data

<sup>31</sup> Date New Oil 6/5/13	<sup>32</sup> Gas Delivery Date	<sup>33</sup> Test Date 6/16/13	<sup>34</sup> Test Length 24 hrs	<sup>35</sup> Tbg. Pressure 0	<sup>36</sup> Csg. Pressure 280
<sup>37</sup> Choke Size 64/64	<sup>38</sup> Oil 593	<sup>39</sup> Water 8500	<sup>40</sup> Gas		<sup>41</sup> Test Method

<sup>42</sup> I hereby certify that the rules of the Oil Conservation Division have been complied with and that the information given above is true and complete to the best of my knowledge and belief. Signature: 		OIL CONSERVATION DIVISION 6-26-13 Approved by:  6-28-13 Title: SUPERVISOR DISTRICT # 3 Approval Date: JUN 28 2013	
Printed name: HEATHER RILEY			
Title: REGULATORY SPECIALIST SR			
E-mail Address: Heather.Riley@wpxenergy.com			
Date: 6/20/13	Phone: 505-333-1822		

AV