

State of New Mexico  
Energy, Minerals and Natural Resources Department

---

Susana Martinez  
Governor

David Martin  
Cabinet Secretary-Designate

Brett F. Woods, Ph.D.  
Deputy Cabinet Secretary

Jami Bailey, Division Director  
Oil Conservation Division




New Mexico Oil Conservation Division approval and conditions  
listed below are made in accordance with OCD Rule 19.15.7.11  
and are in addition to the actions approved by BLM on the  
following 3160-3 APD form.

Operator Signature Date: 5/15/14  
Well information;  
Operator Coraco Phillip, Well Name and Number Jackson Can 1 N  
API# 30-045-35415, Section 9, Township 28 NS, Range 9 E/W

Conditions of Approval:

(See the below checked and handwritten conditions)

- ☒ Notify Aztec OCD 24hrs prior to casing & cement.
- ☒ Hold C-104 for directional survey & "As Drilled" Plat
- ☐ Hold C-104 for NSL, NSP, DHC
- ☐ Spacing rule violation. Operator must follow up with change of status notification on other well to be shut in or abandoned
- ☐ Regarding the use of a pit, closed loop system or below grade tank, the operator must comply with the following as applicable:
  - A pit requires a complete C-144 be submitted and approved prior to the construction or use of the pit, pursuant to 19.15.17.8.A
  - A closed loop system requires notification prior to use, pursuant to 19.15.17.9.A
  - A below grade tank requires a registration be filed prior to the construction or use of the below grade tank, pursuant to 19.15.17.8.C
- ☐ Once the well is spud, to prevent ground water contamination through whole or partial conduits from the surface, the operator shall drill without interruption through the fresh water zone or zones and shall immediately set in cement the water protection string
- ☐ Oil base muds are not to be used until fresh water zones are cased and cemented providing isolation from the oil or diesel. This includes synthetic oils. Oil based mud, drilling fluids and solids must be contained in a steel closed loop system.

  
NMOCD Approved by Signature

7-18-14  
Date

Submit 3 Copies To Appropriate District  
Office  
District I  
1625 N. French Dr., Hobbs, NM 88240  
District II  
1301 W. Grand Ave., Artesia, NM 88210  
District III  
1000 Rio Brazos Rd., Aztec, NM 87410  
District IV  
1220 S. St. Francis Dr., Santa Fe, NM  
87505

State of New Mexico  
Energy, Minerals and Natural Resources

Form C-103  
Jun 19, 2008

OIL CONSERVATION DIVISION  
1220 South St. Francis Dr.  
Santa Fe, NM 87505

<b>SUNDRY NOTICES AND REPORTS ON WELLS</b> (DO NOT USE THIS FORM FOR PROPOSALS TO DRILL OR TO DEEPEN OR PLUG BACK TO A DIFFERENT RESERVOIR. USE "APPLICATION FOR PERMIT" (FORM C-101) FOR SUCH PROPOSALS.)		WELL API NO. <b>30-045-35415</b>
1. Type of Well: Oil Well <input type="checkbox"/> Gas Well <input checked="" type="checkbox"/> Other		5. Indicate Type of Lease STATE <input type="checkbox"/> FEE <input type="checkbox"/>
2. Name of Operator <b>ConocoPhillips Company</b>		6. State Oil & Gas Lease No. NM-04202
3. Address of Operator P.O. Box 4289, Farmington, NM 87499-4289		7. Lease Name or Unit Agreement Name <b>Jackson Com</b>
4. Well Location Unit Letter <b>L</b> : <b>1738</b> feet from the <b>South</b> line and <b>15</b> feet from the <b>West</b> line Section <b>9</b> Township <b>28N</b> Range <b>9W</b> NMPM <b>San Juan</b> County		8. Well Number <b>1N</b>
11. Elevation (Show whether DR, RKB, RT, GR, etc.) 6610' GR		9. OGRID Number <b>217817</b>
		10. Pool name or Wildcat <b>Blanco MV/Basin DK</b>

12. Check Appropriate Box to Indicate Nature of Notice, Report or Other Data

NOTICE OF INTENTION TO:

PERFORM REMEDIAL WORK ☐ PLUG AND ABANDON ☐  
TEMPORARILY ABANDON ☐ CHANGE PLANS ☐  
PULL OR ALTER CASING ☐ MULTIPLE COMPL ☐  
DOWNHOLE COMMINGLE

OTHER: RE-INSTATING APD ☒

SUBSEQUENT REPORT OF:

REMEDIAL WORK ☐ ALTERING CASING ☐  
COMMENCE DRILLING OPNS. ☐ P AND A ☐  
CASING/CEMENT JOB ☐

OTHER: ☐

13. Describe proposed or completed operations. (Clearly state all pertinent details, and give pertinent dates, including estimated date of starting any proposed work). SEE RULE 1103. For Multiple Completions: Attach wellbore diagram of proposed completion or recompletion.

ConocoPhillips Company intends to re-instate the APD for subject well. APD originally approved by OCD on 12/17/12. As per your request, attached is the C102 Plat for this well.

The original APD package is currently at BLM getting re-instated.

OIL CONS. DIV DIST. 3

MAY 20 2014

I hereby certify that the information above is true and complete to the best of my knowledge and belief.

SIGNATURE Arleen White TITLE Staff Regulatory Technician DATE 5/15/14

Type or print name Arleen White E-mail address: arleen.r.white@conocophillips.com PHONE: 505-326-9517

For State Use Only

APPROVED BY: See Cover Page TITLE C-103 accepted for Record DATE   
Conditions of Approval (if any):

## District I

1625 N. French Dr., Hobbs, NM 88240

## District II

1301 W. Grand Avenue, Artesia, NM 88210

## District III

1000 Rio Brazos Rd., Aztec, NM 87410

## District IV

1220 S. St. Francis Dr., Santa Fe, NM 87505

State of New Mexico  
Energy, Minerals & Natural Resources Department  
OIL CONSERVATION DIVISION  
1220 South St. Francis Dr.  
Santa Fe, NM 87505

Form C-102  
Revised July 16, 2010  
Submit one copy to appropriate  
District Office

☒ AMENDED REPORT

## WELL LOCATION AND ACREAGE DEDICATION PLAT

<sup>1</sup> API Number <b>30-045-35415</b>	<sup>2</sup> Pool Code <b>71599/72319</b>	<sup>3</sup> Pool Name <b>BASIN DAKOTA / BLANCO MEASVERDE</b>
<sup>4</sup> Property Code <b>31814</b>	<sup>5</sup> Property Name <b>JACKSON COM</b>	<sup>6</sup> Well Number <b>1N</b>
<sup>7</sup> OGRID No. <b>217817</b>	<sup>8</sup> Operator Name <b>CONOCOPHILLIPS COMPANY</b>	<sup>9</sup> Elevation <b>6610</b>

<sup>10</sup> SURFACE LOCATION

UL or lot no.	Section	Township	Range	Lot Idn	Feet from the	North/South line	Feet from the	East/West line	County
L	9	28-N	9-W	4	1738	SOUTH	15	WEST	SAN JUAN

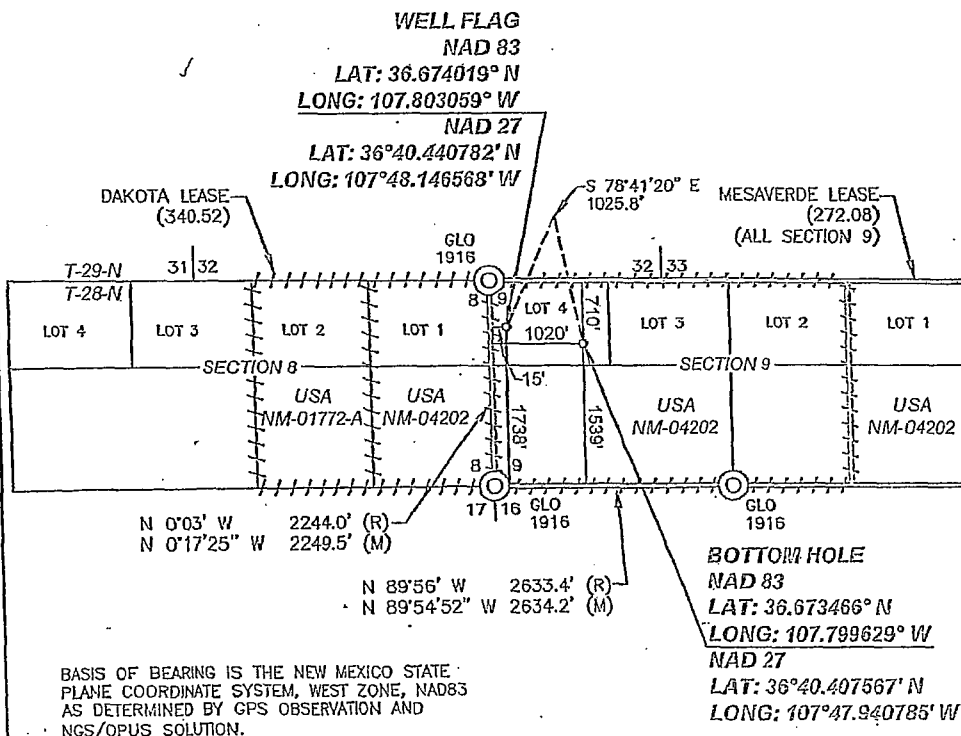
<sup>11</sup> Bottom Hole Location If Different From Surface

UL or lot no.	Section	Township	Range	Lot Idn	Feet from the	North/South line	Feet from the	East/West line	County
L	9	28-N	9-W	4	1539	SOUTH	1020	WEST	SAN JUAN

<sup>12</sup> Dedicated Acres <b>340.52 - DK 272.08 - MV</b>	<sup>13</sup> Joint or Infill	<sup>14</sup> Consolidation Code	<sup>15</sup> Order No. <b>R-1814 DK</b>
---	-------------------------------	----------------------------------	---

NO ALLOWABLE WILL BE ASSIGNED TO THIS COMPLETION UNTIL ALL INTERESTS HAVE BEEN  
CONSOLIDATED OR A NON-STANDARD UNIT HAS BEEN APPROVED BY THE DIVISION

16

<sup>17</sup> OPERATOR CERTIFICATION

I hereby certify that the information contained herein is true and complete to the best of my knowledge and belief, and that this organization either owns a working interest or unleased mineral interest in the land including the proposed bottom hole location or has a right to drill this well at this location pursuant to a contract with an owner of such a mineral or working interest, or to a voluntary pooling agreement or a compulsory pooling order heretofore entered by the division.

*Patsy Clugston* 5/2/14  
Signature Date


**Patsy Clugston**  
Printed Name

**Staff Regulatory Tech**  
Title and E-mail Address

<sup>18</sup> SURVEYOR CERTIFICATION

I hereby certify that the well location shown on this plat was plotted from field notes of actual surveys made by me or under my supervision, and that the same is true and correct to the best of my belief.

Date of Survey: 10/19/10  
Signature and Seal of Professional Surveyor:



Certificate Number: NM 11393