

District I
1625 N. French Dr., Hobbs, NM 88240
District II
811 S. First St., Artesia, NM 88210
District III
1000 Rio Brazos Road, Aztec, NM 87410
District IV
1220 S. St. Francis Dr., Santa Fe, NM 87505

State of New Mexico
Energy Minerals and Natural Resources
Department
Oil Conservation Division
1220 South St. Francis Dr.
Santa Fe, NM 87505

Form C-144
Revised June 6, 2013

For temporary pits, below-grade tanks, and multi-well fluid management pits, submit to the appropriate NMOCD District Office.
For permanent pits submit to the Santa Fe Environmental Bureau office and provide a copy to the appropriate NMOCD District Office.

Pit, Below-Grade Tank, or
Proposed Alternative Method Permit or Closure Plan Application

12462
39-22173
Amended

Type of action: ☐ Below grade tank registration
☐ Permit of a pit or proposed alternative method
☒ Closure of a pit, below-grade tank, or proposed alternative method
☐ Modification to an existing permit/or registration
☐ Closure plan only submitted for an existing permitted or non-permitted pit, below-grade tank, or proposed alternative method

Instructions: Please submit one application (Form C-144) per individual pit, below-grade tank or alternative request

Please be advised that approval of this request does not relieve the operator of liability should operations result in pollution of surface water, ground water or the environment. Nor does approval relieve the operator of its responsibility to comply with any other applicable governmental authority's rules, regulations or ordinances.

1.	
Operator: _____	Enervest Operating LLC _____ OGRID #: _____
Address: _____ 2700 Farmington Ave, Building K, Suite 1 _____	
Facility or well name: _____ Jicarilla 35 A Gas Com #1E _____	
API Number: _____ 30-039-22173 _____	OCD Permit Number: _____
U/L or Qtr/Qtr _____ J _____ Section _____ 11 _____ Township _____ 24N _____ Range _____ 5W _____ County: _____ Rio Arriba _____	
Center of Proposed Design: Latitude _____ 36.323762 _____ Longitude _____ 107.327971 _____ NAD: <input type="checkbox"/> 1927 <input checked="" type="checkbox"/> 1983	
Surface Owner: <input type="checkbox"/> Federal <input type="checkbox"/> State <input type="checkbox"/> Private <input checked="" type="checkbox"/> Tribal Trust or Indian Allotment	

RECEIVED

JAN 21 2015

NMOCD

DISTRICT III

2.	
<input type="checkbox"/> Pit: Subsection F, G or J of 19.15.17.11 NMAC	
Temporary: <input type="checkbox"/> Drilling <input type="checkbox"/> Workover	
<input type="checkbox"/> Permanent <input type="checkbox"/> Emergency <input type="checkbox"/> Cavitation <input type="checkbox"/> P&A <input type="checkbox"/> Multi-Well Fluid Management Low Chloride Drilling Fluid <input type="checkbox"/> yes <input type="checkbox"/> no	
<input type="checkbox"/> Lined <input type="checkbox"/> Unlined Liner type: Thickness _____ mil <input type="checkbox"/> LLDPE <input type="checkbox"/> HDPE <input type="checkbox"/> PVC <input type="checkbox"/> Other _____	
<input type="checkbox"/> String-Reinforced	
Liner Seams: <input type="checkbox"/> Welded <input type="checkbox"/> Factory <input type="checkbox"/> Other _____ Volume: _____ bbl Dimensions: L _____ x W _____ x D _____	

3.	
<input checked="" type="checkbox"/> Below-grade tank: Subsection I of 19.15.17.11 NMAC	
Volume: _____ 95 _____ bbl Type of fluid: _____ Produced Water _____	
Tank Construction material: _____	
<input type="checkbox"/> Secondary containment with leak detection <input type="checkbox"/> Visible sidewalls, liner, 6-inch lift and automatic overflow shut-off	
<input type="checkbox"/> Visible sidewalls and liner <input checked="" type="checkbox"/> Visible sidewalls only <input checked="" type="checkbox"/> Other _____	
Liner type: Thickness _____ mil <input type="checkbox"/> HDPE <input type="checkbox"/> PVC <input checked="" type="checkbox"/> Other _____	

4.	
<input type="checkbox"/> Alternative Method:	
Submittal of an exception request is required. Exceptions must be submitted to the Santa Fe Environmental Bureau office for consideration of approval.	

5.	
Fencing: Subsection D of 19.15.17.11 NMAC (Applies to permanent pits, temporary pits, and below-grade tanks)	
<input type="checkbox"/> Chain link, six feet in height, two strands of barbed wire at top (Required if located within 1000 feet of a permanent residence, school, hospital, institution or church)	
<input type="checkbox"/> Four foot height, four strands of barbed wire evenly spaced between one and four feet	
<input checked="" type="checkbox"/> Alternate. Please specify _____ Four Foot hog wire _____	

6.

Netting: Subsection E of 19.15.17.11 NMAC (*Applies to permanent pits and permanent open top tanks*)

☒ Screen ☐ Netting ☐ Other _____

☐ Monthly inspections (If netting or screening is not physically feasible)

7.

Signs: Subsection C of 19.15.17.11 NMAC

☐ 12"x 24", 2" lettering, providing Operator's name, site location, and emergency telephone numbers

☒ Signed in compliance with 19.15.16.8 NMAC

8.

Variances and Exceptions:

Justifications and/or demonstrations of equivalency are required. Please refer to 19.15.17 NMAC for guidance.

Please check a box if one or more of the following is requested, if not leave blank:

☐ Variance(s): Requests must be submitted to the appropriate division district for consideration of approval.

☐ Exception(s): Requests must be submitted to the Santa Fe Environmental Bureau office for consideration of approval.

9.

Siting Criteria (regarding permitting): 19.15.17.10 NMAC

Instructions: The applicant must demonstrate compliance for each siting criteria below in the application. Recommendations of acceptable source material are provided below. Siting criteria does not apply to drying pads or above-grade tanks.

General siting

Ground water is less than 25 feet below the bottom of a low chloride temporary pit or below-grade tank.

- ☐ NM Office of the State Engineer - iWATERS database search; ☐ USGS; ☐ Data obtained from nearby wells

☐ Yes ☐ No
☐ NA

Ground water is less than 50 feet below the bottom of a Temporary pit, permanent pit, or Multi-Well Fluid Management pit.

NM Office of the State Engineer - iWATERS database search; USGS; Data obtained from nearby wells

☐ Yes ☐ No
☐ NA

Within incorporated municipal boundaries or within a defined municipal fresh water well field covered under a municipal ordinance adopted pursuant to NMSA 1978, Section 3-27-3, as amended. (**Does not apply to below grade tanks**)

- Written confirmation or verification from the municipality; Written approval obtained from the municipality

☐ Yes ☐ No

Within the area overlying a subsurface mine. (**Does not apply to below grade tanks**)

- Written confirmation or verification or map from the NM EMNRD-Mining and Mineral Division

☐ Yes ☐ No

Within an unstable area. (**Does not apply to below grade tanks**)

- Engineering measures incorporated into the design; NM Bureau of Geology & Mineral Resources; USGS; NM Geological Society; Topographic map

☐ Yes ☐ No

Within a 100-year floodplain. (**Does not apply to below grade tanks**)

- FEMA map

☐ Yes ☐ No

Below Grade Tanks

Within 100 feet of a continuously flowing watercourse, significant watercourse, lake bed, sinkhole, wetland or playa lake (measured from the ordinary high-water mark).

- Topographic map; Visual inspection (certification) of the proposed site

☐ Yes ☒ No

Within 200 horizontal feet of a spring or a fresh water well used for public or livestock consumption;

- NM Office of the State Engineer - iWATERS database search; Visual inspection (certification) of the proposed site

☐ Yes ☒ No

Temporary Pit using Low Chloride Drilling Fluid (maximum chloride content 15,000 mg/liter)

Within 100 feet of a continuously flowing watercourse, or any other significant watercourse or within 200 feet of any lakebed, sinkhole, or playa lake (measured from the ordinary high-water mark). (Applies to low chloride temporary pits.)

- Topographic map; Visual inspection (certification) of the proposed site

☐ Yes ☐ No

Within 300 feet from a occupied permanent residence, school, hospital, institution, or church in existence at the time of initial application.

- Visual inspection (certification) of the proposed site; Aerial photo; Satellite image

☐ Yes ☐ No

Within 200 horizontal feet of a spring or a private, domestic fresh water well used by less than five households for domestic or stock watering purposes, or 300feet of any other fresh water well or spring, in existence at the time of the initial application.

NM Office of the State Engineer - iWATERS database search; Visual inspection (certification) of the proposed site

☐ Yes ☐ No

Within 100 feet of a wetland.

- US Fish and Wildlife Wetland Identification map; Topographic map; Visual inspection (certification) of the proposed site

☐ Yes ☐ No

Temporary Pit Non-low chloride drilling fluid

Within 300 feet of a continuously flowing watercourse, or any other significant watercourse, or within 200 feet of any lakebed, sinkhole, or playa lake (measured from the ordinary high-water mark).

- Topographic map; Visual inspection (certification) of the proposed site

☐ Yes ☐ No

Within 300 feet from a permanent residence, school, hospital, institution, or church in existence at the time of initial application.

- Visual inspection (certification) of the proposed site; Aerial photo; Satellite image

☐ Yes ☐ No

Within 500 horizontal feet of a spring or a private, domestic fresh water well used by less than five households for domestic or stock watering purposes, or 1000 feet of any other fresh water well or spring, in the existence at the time of the initial application;

- NM Office of the State Engineer - iWATERS database search; Visual inspection (certification) of the proposed site

☐ Yes ☐ No

Within 300 feet of a wetland.

- US Fish and Wildlife Wetland Identification map; Topographic map; Visual inspection (certification) of the proposed site

☐ Yes ☐ No

Permanent Pit or Multi-Well Fluid Management Pit

Within 300 feet of a continuously flowing watercourse, or 200 feet of any other significant watercourse, or lakebed, sinkhole, or playa lake (measured from the ordinary high-water mark).

- Topographic map; Visual inspection (certification) of the proposed site

☐ Yes ☐ No

Within 1000 feet from a permanent residence, school, hospital, institution, or church in existence at the time of initial application.

- Visual inspection (certification) of the proposed site; Aerial photo; Satellite image

☐ Yes ☐ No

Within 500 horizontal feet of a spring or a fresh water well used for domestic or stock watering purposes, in existence at the time of initial application.

- NM Office of the State Engineer - iWATERS database search; Visual inspection (certification) of the proposed site

☐ Yes ☐ No

Within 500 feet of a wetland.

- US Fish and Wildlife Wetland Identification map; Topographic map; Visual inspection (certification) of the proposed site

☐ Yes ☐ No

10.

Temporary Pits, Emergency Pits, and Below-grade Tanks Permit Application Attachment Checklist: Subsection B of 19.15.17.9 NMAC

Instructions: Each of the following items must be attached to the application. Please indicate, by a check mark in the box, that the documents are attached.

- ☒ Hydrogeologic Report (Below-grade Tanks) - based upon the requirements of Paragraph (4) of Subsection B of 19.15.17.9 NMAC
- ☐ Hydrogeologic Data (Temporary and Emergency Pits) - based upon the requirements of Paragraph (2) of Subsection B of 19.15.17.9 NMAC
- ☐ Siting Criteria Compliance Demonstrations - based upon the appropriate requirements of 19.15.17.10 NMAC
- ☐ Design Plan - based upon the appropriate requirements of 19.15.17.11 NMAC
- ☐ Operating and Maintenance Plan - based upon the appropriate requirements of 19.15.17.12 NMAC
- ☒ Closure Plan (Please complete Boxes 14 through 18, if applicable) - based upon the appropriate requirements of Subsection C of 19.15.17.9 NMAC and 19.15.17.13 NMAC

☐ Previously Approved Design (attach copy of design) API Number: _____ or Permit Number: _____

11.

Multi-Well Fluid Management Pit Checklist: Subsection B of 19.15.17.9 NMAC

Instructions: Each of the following items must be attached to the application. Please indicate, by a check mark in the box, that the documents are attached.

- ☐ Design Plan - based upon the appropriate requirements of 19.15.17.11 NMAC
- ☐ Operating and Maintenance Plan - based upon the appropriate requirements of 19.15.17.12 NMAC
- ☐ A List of wells with approved application for permit to drill associated with the pit.
- ☐ Closure Plan (Please complete Boxes 14 through 18, if applicable) - based upon the appropriate requirements of Subsection C of 19.15.17.9 NMAC and 19.15.17.13 NMAC
- ☐ Hydrogeologic Data - based upon the requirements of Paragraph (4) of Subsection B of 19.15.17.9 NMAC
- ☐ Siting Criteria Compliance Demonstrations - based upon the appropriate requirements of 19.15.17.10 NMAC

☐ Previously Approved Design (attach copy of design) API Number: _____ or Permit Number: _____

12.
Permanent Pits Permit Application Checklist: Subsection B of 19.15.17.9 NMAC

Instructions: Each of the following items must be attached to the application. Please indicate, by a check mark in the box, that the documents are attached.

- ☐ Hydrogeologic Report - based upon the requirements of Paragraph (1) of Subsection B of 19.15.17.9 NMAC
- ☐ Siting Criteria Compliance Demonstrations - based upon the appropriate requirements of 19.15.17.10 NMAC
- ☐ Climatological Factors Assessment
- ☐ Certified Engineering Design Plans - based upon the appropriate requirements of 19.15.17.11 NMAC
- ☐ Dike Protection and Structural Integrity Design - based upon the appropriate requirements of 19.15.17.11 NMAC
- ☐ Leak Detection Design - based upon the appropriate requirements of 19.15.17.11 NMAC
- ☐ Liner Specifications and Compatibility Assessment - based upon the appropriate requirements of 19.15.17.11 NMAC
- ☐ Quality Control/Quality Assurance Construction and Installation Plan
- ☐ Operating and Maintenance Plan - based upon the appropriate requirements of 19.15.17.12 NMAC
- ☐ Freeboard and Overtopping Prevention Plan - based upon the appropriate requirements of 19.15.17.11 NMAC
- ☐ Nuisance or Hazardous Odors, including H₂S, Prevention Plan
- ☐ Emergency Response Plan
- ☐ Oil Field Waste Stream Characterization
- ☐ Monitoring and Inspection Plan
- ☐ Erosion Control Plan
- ☐ Closure Plan - based upon the appropriate requirements of Subsection C of 19.15.17.9 NMAC and 19.15.17.13 NMAC

13.
Proposed Closure: 19.15.17.13 NMAC

Instructions: Please complete the applicable boxes, Boxes 14 through 18, in regards to the proposed closure plan.

- Type: ☐ Drilling ☐ Workover ☐ Emergency ☐ Cavitation ☐ P&A ☐ Permanent Pit ☒ Below-grade Tank ☐ Multi-well Fluid Management Pit
☐ Alternative
- Proposed Closure Method: ☒ Waste Excavation and Removal
☐ Waste Removal (Closed-loop systems only)
☐ On-site Closure Method (Only for temporary pits and closed-loop systems)
☐ In-place Burial ☐ On-site Trench Burial
☐ Alternative Closure Method

14.
Waste Excavation and Removal Closure Plan Checklist: (19.15.17.13 NMAC) **Instructions:** Each of the following items must be attached to the closure plan. Please indicate, by a check mark in the box, that the documents are attached.

- ☒ Protocols and Procedures - based upon the appropriate requirements of 19.15.17.13 NMAC
- ☒ Confirmation Sampling Plan (if applicable) - based upon the appropriate requirements of Subsection C of 19.15.17.13 NMAC
- ☒ Disposal Facility Name and Permit Number (for liquids, drilling fluids and drill cuttings)
- ☒ Soil Backfill and Cover Design Specifications - based upon the appropriate requirements of Subsection H of 19.15.17.13 NMAC
- ☒ Re-vegetation Plan - based upon the appropriate requirements of Subsection H of 19.15.17.13 NMAC
- ☒ Site Reclamation Plan - based upon the appropriate requirements of Subsection H of 19.15.17.13 NMAC

15.
Siting Criteria (regarding on-site closure methods only): 19.15.17.10 NMAC

Instructions: Each siting criteria requires a demonstration of compliance in the closure plan. Recommendations of acceptable source material are provided below. Requests regarding changes to certain siting criteria require justifications and/or demonstrations of equivalency. Please refer to 19.15.17.10 NMAC for guidance.

Ground water is less than 25 feet below the bottom of the buried waste. - NM Office of the State Engineer - iWATERS database search; USGS; Data obtained from nearby wells	<input type="checkbox"/> Yes <input type="checkbox"/> No <input type="checkbox"/> NA
Ground water is between 25-50 feet below the bottom of the buried waste - NM Office of the State Engineer - iWATERS database search; USGS; Data obtained from nearby wells	<input type="checkbox"/> Yes <input type="checkbox"/> No <input type="checkbox"/> NA
Ground water is more than 100 feet below the bottom of the buried waste. - NM Office of the State Engineer - iWATERS database search; USGS; Data obtained from nearby wells	<input type="checkbox"/> Yes <input type="checkbox"/> No <input type="checkbox"/> NA
Within 100 feet of a continuously flowing watercourse, or 200 feet of any other significant watercourse, lakebed, sinkhole, or playa lake (measured from the ordinary high-water mark). - Topographic map; Visual inspection (certification) of the proposed site	<input type="checkbox"/> Yes <input type="checkbox"/> No
Within 300 feet from a permanent residence, school, hospital, institution, or church in existence at the time of initial application. - Visual inspection (certification) of the proposed site; Aerial photo; Satellite image	<input type="checkbox"/> Yes <input type="checkbox"/> No
Within 300 horizontal feet of a private, domestic fresh water well or spring used for domestic or stock watering purposes, in existence at the time of initial application. - NM Office of the State Engineer - iWATERS database; Visual inspection (certification) of the proposed site	<input type="checkbox"/> Yes <input type="checkbox"/> No
Written confirmation or verification from the municipality; Written approval obtained from the municipality	<input type="checkbox"/> Yes <input type="checkbox"/> No
Within 300 feet of a wetland. US Fish and Wildlife Wetland Identification map; Topographic map; Visual inspection (certification) of the proposed site	<input type="checkbox"/> Yes <input type="checkbox"/> No
Within incorporated municipal boundaries or within a defined municipal fresh water well field covered under a municipal ordinance	<input type="checkbox"/> Yes <input type="checkbox"/> No

adopted pursuant to NMSA 1978, Section 3-27-3, as amended.

- Written confirmation or verification from the municipality; Written approval obtained from the municipality

☐ Yes ☐ No

Within the area overlying a subsurface mine.

- Written confirmation or verification or map from the NM EMNRD-Mining and Mineral Division

☐ Yes ☐ No

Within an unstable area.

- Engineering measures incorporated into the design; NM Bureau of Geology & Mineral Resources; USGS; NM Geological Society; Topographic map

☐ Yes ☐ No

Within a 100-year floodplain.

- FEMA map

☐ Yes ☐ No

16.

On-Site Closure Plan Checklist: (19.15.17.13 NMAC) *Instructions: Each of the following items must be attached to the closure plan. Please indicate, by a check mark in the box, that the documents are attached.*

- ☐ Siting Criteria Compliance Demonstrations - based upon the appropriate requirements of 19.15.17.10 NMAC
☐ Proof of Surface Owner Notice - based upon the appropriate requirements of Subsection E of 19.15.17.13 NMAC
☐ Construction/Design Plan of Burial Trench (if applicable) based upon the appropriate requirements of Subsection K of 19.15.17.11 NMAC
☐ Construction/Design Plan of Temporary Pit (for in-place burial of a drying pad) - based upon the appropriate requirements of 19.15.17.11 NMAC
☐ Protocols and Procedures - based upon the appropriate requirements of 19.15.17.13 NMAC
☐ Confirmation Sampling Plan (if applicable) - based upon the appropriate requirements of 19.15.17.13 NMAC
☐ Waste Material Sampling Plan - based upon the appropriate requirements of 19.15.17.13 NMAC
☐ Disposal Facility Name and Permit Number (for liquids, drilling fluids and drill cuttings or in case on-site closure standards cannot be achieved)
☐ Soil Cover Design - based upon the appropriate requirements of Subsection H of 19.15.17.13 NMAC
☐ Re-vegetation Plan - based upon the appropriate requirements of Subsection H of 19.15.17.13 NMAC
☐ Site Reclamation Plan - based upon the appropriate requirements of Subsection H of 19.15.17.13 NMAC

17.

Operator Application Certification:

I hereby certify that the information submitted with this application is true, accurate and complete to the best of my knowledge and belief.

Name (Print): _____ Michael Dame _____ Title: _____ HSE Associate _____

Signature: _____ Date: _____ 11/5/2014 _____

e-mail address: _____ mdame@enervest.net _____ Telephone: _____ 505-325-0318 _____

18.

OCD Approval: ☐ Permit Application (including closure plan) ☒ Closure Plan (only) ☐ OCD Conditions (see attachment)

OCD Representative Signature: _____ Jonathan D. Kelly _____ Approval Date: _____ 1/21/2015 _____

Title: _____ Compliance Officer _____ OCD Permit Number: _____

19.

Closure Report (required within 60 days of closure completion): 19.15.17.13 NMAC

Instructions: Operators are required to obtain an approved closure plan prior to implementing any closure activities and submitting the closure report. The closure report is required to be submitted to the division within 60 days of the completion of the closure activities. Please do not complete this section of the form until an approved closure plan has been obtained and the closure activities have been completed.

☒ Closure Completion Date: _____ 11/5/2014 _____ JK 1/21/2015 per Michael Dame

20.

Closure Method:

- ☒ Waste Excavation and Removal ☐ On-Site Closure Method ☐ Alternative Closure Method ☐ Waste Removal (Closed-loop systems only)
☐ If different from approved plan, please explain.

21.

Closure Report Attachment Checklist: *Instructions: Each of the following items must be attached to the closure report. Please indicate, by a check mark in the box, that the documents are attached.*


- ☒ Proof of Closure Notice (surface owner and division)
☐ Proof of Deed Notice (required for on-site closure for private land only)
☐ Plot Plan (for on-site closures and temporary pits)
☒ Confirmation Sampling Analytical Results (if applicable)
☒ Waste Material Sampling Analytical Results (required for on-site closure)
☒ Disposal Facility Name and Permit Number
☒ Soil Backfilling and Cover Installation
☒ Re-vegetation Application Rates and Seeding Technique
☒ Site Reclamation (Photo Documentation)

On-site Closure Location: Latitude _____ 36.32348 _____ Longitude _____ 107.32818 _____ NAD: ☐ 1927 ☒ 1983

Operator Closure Certification:

I hereby certify that the information and attachments submitted with this closure report is true, accurate and complete to the best of my knowledge and belief. I also certify that the closure complies with all applicable closure requirements and conditions specified in the approved closure plan.

Name (Print): _____ Michael-Dame _____ Title: _____ HSE Associate _____

Signature: _____  _____ Date: _____ 11/5/14 _____

e-mail address: _____ mdame@enervest.net _____ Telephone: _____ 505-325-0318 _____



IN REPLY REFER TO:
Energy & Minerals Management

UNITED STATES DEPARTMENT OF THE INTERIOR
BUREAU OF INDIAN AFFAIRS
JICARILLA AGENCY
P.O. BOX 167
DULCE, NEW MEXICO 87528



NOV 10 2014

OIL CONS. DIV DIST. 3
DEC 11 2014

Mr. Michael Dame
EnerVest Operating, LLC
2700 Farmington, Building K, Suite 1
Farmington, New Mexico 87401

Dear Mr. Dame:

This is in response to your request, dated **November 5, 2014**, for Permission to Perform Plug and Abandonment (PTPA) Procedures on the following location, which is on Tribal Surface:

Lease No. 35, Jicarilla 35 A Gas Com #1E:

Located in Section 11, Township 24 North, Range 5 West, N.M.P.M. Rio Arriba County, New Mexico (API No. 30-039-22173).

Scope of Work:

Perform plug and abandonment procedures including reclamation. Close below grade pit on the above indicated location.

The Bureau of Indian Affairs, Jicarilla Agency, hereby grants EnerVest Operating, LLC and its contractors permission to perform plug and abandonment procedures on the above indicated location. Please submit an affidavit of completion or final report when completed.

Enclosed for your reference is the Jicarilla Oil and Gas Administration Standard Stipulations (Section K – Reseeding and Section L – Abandonment) which apply to plug and abandonment activities.

If you should have any questions or concerns, please contact Mr. Kurt Sandoval, Realty Officer, at (575) 759-3936.

Sincerely,

Acting Superintendent

Enclosure

cc: Jicarilla Oil and Gas Administration

Enervest Operating
2700 Farmington Ave.
Farmington NM, 87401

Project Name: Jic 35 A E-001
Project Number: 05123-0002
Project Manager: W Gardner

Reported:
03-Nov-14 09:17

Analytical Report for Samples

Client Sample ID	Lab Sample ID	Matrix	Sampled	Received	Container
Jic 35A E001	P410111-01A	Soil	10/24/14	10/24/14	Glass Jar, 4 oz.

Partial or incomplete reproduction of this report is prohibited, unless approved by Envirotech, Inc.

Enervest Operating
2700 Farmington Ave.
Farmington NM, 87401

Project Name: Jic 35 A E-001
Project Number: 05123-0002
Project Manager: W Gardner

Reported:
03-Nov-14 09:17

Jic 35A E001
P410111-01 (Solid)

Analyte	Result	Reporting Limit	Units	Dilution	Batch	Prepared	Analyzed	Method	Notes
Volatile Organics by EPA 8021									
Benzene	ND	0.10	mg/kg	1	1443050	10/24/14	11/02/14	EPA 8021B	
Toluene	ND	0.10	mg/kg	1	1443050	10/24/14	11/02/14	EPA 8021B	
Ethylbenzene	ND	0.10	mg/kg	1	1443050	10/24/14	11/02/14	EPA 8021B	
p,m-Xylene	ND	0.20	mg/kg	1	1443050	10/24/14	11/02/14	EPA 8021B	
o-Xylene	ND	0.10	mg/kg	1	1443050	10/24/14	11/02/14	EPA 8021B	
Total Xylenes	ND	0.10	mg/kg	1	1443050	10/24/14	11/02/14	EPA 8021B	
Total BTEX	ND	0.10	mg/kg	1	1443050	10/24/14	11/02/14	EPA 8021B	
Surrogate: 4-Bromochlorobenzene-PID		93.6 %		50-150	1443050	10/24/14	11/02/14	EPA 8021B	
Nonhalogenated Organics by 8015									
Gasoline Range Organics (C6-C10)	ND	9.98	mg/kg	1	1443050	10/24/14	11/02/14	EPA 8015D	
Diesel Range Organics (C10-C28)	ND	40.0	mg/kg	2	1443051	10/24/14	10/27/14	EPA 8015D	
Surrogate: o-Terphenyl		93.9 %		50-200	1443051	10/24/14	10/27/14	EPA 8015D	
Surrogate: 4-Bromochlorobenzene-FID		84.4 %		50-150	1443050	10/24/14	11/02/14	EPA 8015D	
Total Petroleum Hydrocarbons by 418.1									
Total Petroleum Hydrocarbons	39.9	34.9	mg/kg	1	1444008	10/27/14	10/27/14	EPA 418.1	
Cation/Anion Analysis									
Chloride	157	9.87	mg/kg	1	1444002	10/27/14	10/27/14	EPA 300.0	

Partial or incomplete reproduction of this report is prohibited, unless approved by Envirotech, Inc.

Enervest Operating
 2700 Farmington Ave.
 Farmington NM, 87401

 Project Name: Jic 35 A E-001
 Project Number: 05123-0002
 Project Manager: W Gardner

Reported:
 03-Nov-14 09:17

Volatile Organics by EPA 8021 - Quality Control
Envirotech Analytical Laboratory

Analyte	Result	Reporting Limit	Units	Spike Level	Source Result	%REC	%REC Limits	RPD	RPD Limit	Notes
---------	--------	-----------------	-------	-------------	---------------	------	-------------	-----	-----------	-------

Batch 1443050 - Purge and Trap EPA 5030A
Blank (1443050-BLK1)

Prepared: 24-Oct-14 Analyzed: 27-Oct-14

Benzene	ND	0.10	mg/kg							
Toluene	ND	0.10	"							
Ethylbenzene	ND	0.10	"							
p,m-Xylene	ND	0.20	"							
o-Xylene	ND	0.10	"							
Total Xylenes	ND	0.10	"							
Total BTEX	ND	0.10	"							

Surrogate: 4-Bromochlorobenzene-PID 0.419 " 0.399 105 50-150

LCS (1443050-BS1)

Prepared: 24-Oct-14 Analyzed: 27-Oct-14

Benzene	20.4	0.10	mg/kg	20.0		102	75-125			
Toluene	20.7	0.10	"	20.0		104	70-125			
Ethylbenzene	20.7	0.10	"	20.0		104	75-125			
p,m-Xylene	41.7	0.20	"	39.9		105	80-125			
o-Xylene	20.6	0.10	"	20.0		103	75-125			

Surrogate: 4-Bromochlorobenzene-PID 0.408 " 0.399 102 50-150

Matrix Spike (1443050-MS1)

Source: P410107-01

Prepared: 24-Oct-14 Analyzed: 27-Oct-14

Benzene	20.6	0.10	mg/kg	20.0	ND	103	75-125			
Toluene	21.0	0.10	"	20.0	ND	105	70-125			
Ethylbenzene	21.0	0.10	"	20.0	ND	105	75-125			
p,m-Xylene	42.3	0.20	"	39.9	ND	106	80-125			
o-Xylene	21.0	0.10	"	20.0	ND	105	75-125			

Surrogate: 4-Bromochlorobenzene-PID 0.411 " 0.399 103 50-150

Matrix Spike Dup (1443050-MSD1)

Source: P410107-01

Prepared: 24-Oct-14 Analyzed: 27-Oct-14

Benzene	19.8	0.10	mg/kg	20.0	ND	99.4	75-125	3.88	15	
Toluene	20.1	0.10	"	20.0	ND	101	70-125	4.29	15	
Ethylbenzene	20.1	0.10	"	20.0	ND	101	75-125	4.54	15	
p,m-Xylene	40.5	0.20	"	40.0	ND	101	80-125	4.47	15	
o-Xylene	20.2	0.10	"	20.0	ND	101	75-125	4.19	15	

Surrogate: 4-Bromochlorobenzene-PID 0.410 " 0.400 103 50-150

Partial or incomplete reproduction of this report is prohibited, unless approved by Envirotech, Inc.

Enervest Operating
2700 Farmington Ave.
Farmington NM, 87401

Project Name: Jic 35 A E-001
Project Number: 05123-0002
Project Manager: W Gardner

Reported:
03-Nov-14 09:17

Nonhalogenated Organics by 8015 - Quality Control

Envirotech Analytical Laboratory

Analyte	Result	Reporting Limit	Units	Spike Level	Source Result	%REC Limits	RPD	RPD Limit	Notes
---------	--------	--------------------	-------	----------------	------------------	----------------	-----	--------------	-------

Batch 1443050 - Purge and Trap EPA 5030A

Blank (1443050-BLK1)

Prepared: 24-Oct-14 Analyzed: 27-Oct-14

Gasoline Range Organics (C6-C10)	ND	9.98	mg/kg						
Surrogate: 4-Bromochlorobenzene-FID	0.378		"	0.399		94.6	50-150		

LCS (1443050-BS1)

Prepared: 24-Oct-14 Analyzed: 27-Oct-14

Gasoline Range Organics (C6-C10)	286	9.98	mg/kg	291		98.1	80-120		
Surrogate: 4-Bromochlorobenzene-FID	0.368		"	0.399		92.2	50-150		

Matrix Spike (1443050-MS1)

Source: P410107-01

Prepared: 24-Oct-14 Analyzed: 27-Oct-14

Gasoline Range Organics (C6-C10)	297	9.99	mg/kg	292	ND	102	75-125		
Surrogate: 4-Bromochlorobenzene-FID	0.374		"	0.399		93.6	50-150		

Matrix Spike Dup (1443050-MSD1)

Source: P410107-01

Prepared: 24-Oct-14 Analyzed: 27-Oct-14

Gasoline Range Organics (C6-C10)	285	9.99	mg/kg	292	ND	97.9	75-125	4.13	15
Surrogate: 4-Bromochlorobenzene-FID	0.372		"	0.400		93.2	50-150		

Partial or incomplete reproduction of this report is prohibited, unless approved by Envirotech, Inc.

Enervest Operating
 2700 Farmington Ave.
 Farmington NM, 87401

 Project Name: Jic 35 A E-001
 Project Number: 05123-0002
 Project Manager: W Gardner

Reported:
 03-Nov-14 09:17

Nonhalogenated Organics by 8015 - Quality Control
Envirotech Analytical Laboratory

Analyte	Result	Reporting Limit	Units	Spike Level	Source Result	%REC	%REC Limits	RPD	RPD Limit	Notes
---------	--------	-----------------	-------	-------------	---------------	------	-------------	-----	-----------	-------

Batch 1443051 - DRO Extraction EPA 3550M
Blank (1443051-BLK1)

Prepared: 24-Oct-14 Analyzed: 27-Oct-14

Diesel Range Organics (C10-C28)	ND	24.9	mg/kg							
Surrogate: o-Terphenyl	38.0		"	39.9		95.2	50-200			

LCS (1443051-BS1)

Prepared: 24-Oct-14 Analyzed: 27-Oct-14

Diesel Range Organics (C10-C28)	504	25.0	mg/kg	500		101	38-132			
Surrogate: o-Terphenyl	40.8		"	40.0		102	50-200			

Matrix Spike (1443051-MS1)

Source: P410107-01

Prepared: 24-Oct-14 Analyzed: 27-Oct-14

Diesel Range Organics (C10-C28)	543	39.9	mg/kg	499	ND	109	38-132			
Surrogate: o-Terphenyl	47.1		"	39.9		118	50-200			

Matrix Spike Dup (1443051-MSD1)

Source: P410107-01

Prepared: 24-Oct-14 Analyzed: 27-Oct-14

Diesel Range Organics (C10-C28)	658	44.9	mg/kg	499	ND	132	38-132	19.2	20	
Surrogate: o-Terphenyl	57.4		"	39.9		144	50-200			

Partial or incomplete reproduction of this report is prohibited, unless approved by Envirotech, Inc.

Enervest Operating
2700 Farmington Ave.
Farmington NM, 87401

Project Name: Jic 35 A E-001
Project Number: 05123-0002
Project Manager: W Gardner

Reported:
03-Nov-14 09:17

Total Petroleum Hydrocarbons by 418.1 - Quality Control
Envirotech Analytical Laboratory

Analyte	Result	Reporting Limit	Units	Spike Level	Source Result	%REC	%REC Limits	RPD	RPD Limit	Notes
Batch 1444008 - 418 Freon Extraction										
Blank (1444008-BLK1)				Prepared & Analyzed: 27-Oct-14						
Total Petroleum Hydrocarbons	ND	34.9	mg/kg							
Duplicate (1444008-DUP1)				Source: P410105-01 Prepared & Analyzed: 27-Oct-14						
Total Petroleum Hydrocarbons	ND	35.0	mg/kg		ND				30	
Matrix Spike (1444008-MS1)				Source: P410105-01 Prepared & Analyzed: 27-Oct-14						
Total Petroleum Hydrocarbons	1980	34.9	mg/kg	2020	ND	98.2	80-120			

Partial or incomplete reproduction of this report is prohibited, unless approved by Envirotech, Inc.

Enervest Operating
 2700 Farmington Ave.
 Farmington NM, 87401

 Project Name: Jic 35 A E-001
 Project Number: 05123-0002
 Project Manager: W Gardner

Reported:
 03-Nov-14 09:17

Cation/Anion Analysis - Quality Control
Envirotech Analytical Laboratory

Analyte	Result	Reporting Limit	Units	Spike Level	Source Result	%REC	%REC Limits	RPD	RPD Limit	Notes
---------	--------	--------------------	-------	----------------	------------------	------	----------------	-----	--------------	-------

Batch 1444002 - Anion Extraction EPA 300.0
Blank (1444002-BLK1)

Prepared & Analyzed: 27-Oct-14

Chloride	ND	9.91	mg/kg
----------	----	------	-------

LCS (1444002-BS1)

Prepared & Analyzed: 27-Oct-14

Chloride	488	9.95	mg/kg	498	98.0	90-110
----------	-----	------	-------	-----	------	--------

Matrix Spike (1444002-MS1)

Source: P410105-01

Prepared & Analyzed: 27-Oct-14

Chloride	489	9.87	mg/kg	494	ND	99.1	80-120
----------	-----	------	-------	-----	----	------	--------

Matrix Spike Dup (1444002-MSD1)

Source: P410105-01

Prepared & Analyzed: 27-Oct-14

Chloride	498	9.99	mg/kg	500	ND	99.8	80-120	1.84	20
----------	-----	------	-------	-----	----	------	--------	------	----

Partial or incomplete reproduction of this report is prohibited, unless approved by Envirotech, Inc.



Enervest Operating
2700 Farmington Ave.
Farmington NM, 87401

Project Name: Jic 35 A E-001
Project Number: 05123-0002
Project Manager: W Gardner

Reported:
03-Nov-14 09:17

Notes and Definitions


DET Analyte DETECTED
ND Analyte NOT DETECTED at or above the reporting limit
NR Not Reported
dry Sample results reported on a dry weight basis
RPD Relative Percent Difference

Partial or incomplete reproduction of this report is prohibited, unless approved by Envirotech, Inc.

CHAIN OF CUSTODY RECORD

16840

Client: ENERVEST			Project Name / Location: Jic 35 A E-001			ANALYSIS / PARAMETERS																
Email results to: WGARDNER@ENERVEST.NET			Sampler Name: L GARDNER			TPH (Method 8015)	BTEX (Method 8021)	VOC (Method 8260)	RCRA 8 Metals	Cation / Anion	RCI	TCPLP with H/P	CO Table 910-1	TPH (418.1)	CHLORIDE					Sample Cool	Sample Intact	
Client Phone No.: 505-320-7924			Client No.: 05123-0002																			
Sample No./ Identification	Sample Date	Sample Time	Lab No.	No./Volume of Containers	Preservative																	
					HNO ₃	HCl																
Jic 35 A E 001	10/24/14	13:20	P410111-01	1	4 ⁰⁰																	
Relinquished by: (Signature) <i>[Signature]</i>					Date	Time	Received by: (Signature) <i>[Signature]</i>										Date	Time				
Relinquished by: (Signature)					10/24	15:30	Received by: (Signature)										10/24/14	15:33				
Sample Matrix																						
Solid <input checked="" type="checkbox"/> Sludge <input type="checkbox"/> Aqueous <input type="checkbox"/> Other <input type="checkbox"/>																						
<input type="checkbox"/> Sample(s) dropped off after hours to secure drop off area.																						


13.8

5795 US Highway 64 • Farmington, NM 87401 • 505-632-0615 • Three Springs • 65 Mercado Street, Suite 115, Durango, CO 81301 • laboratory@envirotech-inc.com

EnerVest Operating, LLC (EV)

**BELOW-GRADE TANK
CLOSURE PLAN**

Rule 19.15.17.13

Well Name – Jicarilla 35 A Gas Com #001E
API # 30-039-22173
Location UL- J, Sec 11, T-24N, R-5W
Lat: N 36.323762 Lat W -107.327971

Before November 15, 2014, EV shall close, retrofit, or replace an existing below-grade tank that has not demonstrated integrity.

EV shall close a below-grade tank within the time periods provided in 19.15.17.13 NMAC, or by an earlier date that the division requires because of imminent danger to fresh water, public health or the environment.

- A. EV shall close an existing below-grade tank that does not meet the requirements of Subsection I, paragraphs (1) through (4), of 19.15.17.11 NMAC if not retrofitted to comply with said requirements prior to any sale or change of operator to 19.15.9.9 NMAC:

Any below-grade tank installed prior to June 16, 2008 that is single walled and where any portion of the tank sidewall is below the ground surface and not visible shall equip or retrofit the below-grade tank to comply with paragraphs (1) through (4) of Subsection I of 19.15.17.11 NMAC, or close it, within 5 years after June 16, 2008.

Within 60 days of cessation of the permitted below-grade tanks operation or as required by Subsection B of 19.15.17.17 NMAC, EV shall close the below-grade tank in accordance with a closure plan that the appropriate division district office approves.

Below grade tank was removed on or about October 31, 2014.

- B. Prior to implementing any closure operations EV shall research county tax records to determine the name and address of the surface owner of the properties involved. EV shall notify this surface owner via Certified U.S. Mail, return receipt requested, of their intent to close said below-grade tank.

Upon determination, EV will notify the appropriate district office verbally and in writing at least 72 hours but not more than one week prior to beginning work. Such notice shall contain at a minimum the following:

Operators Name
Unit letter, Section, Township, & Range of well
Well name and well number
API Number of well

Enervest Operating provided 72 hour notification to the state of New Mexico and the Jicarilla Tribal Environmental Protection Officer per regulations. See attached notification and responses

- C. Within 60 days of completion of closure operations, EV will file Form C-144, with attachments, outlining the detailed operations of the closing operations. Such attachments shall include, but not limited to, proof of surface owner and division notifications, confirmation of sampling analysis, disposal facility names and permit numbers, soil backfilling and cover installation, re-vegetation application rates and seeding techniques, and photo documentations.
- D. All free standing liquids and sludge will be removed at the start of the below-grade tank closure process from the below-grade tank and disposed of in one of the below division-approved facility as indicated below:
- | | | |
|----------------------|---------------------|------------------|
| TNT Land Farm | Permit # NM-01-0008 | Liquids & Sludge |
| Envirotech Land Farm | Permit # NM-01-0011 | Solids |
| AguaMoss | Permit # 247130 | Liquids |

EV will obtain prior approval from the division to dispose, recycle, reuse, or reclaim the below-grade tanks and provide documentation of the final disposition of the below-grade tank in the closure report.

All material in the below grade tank was removed and disposed of at the Envirotech Land Farm (Permit #NM-01-0011). The interior of the tank was steam cleaned prior to removal. The tank was transported to the Enervest Jicarilla yard where it was inspected and recoated. The tank will be utilized at another location in the future.

Existing liners that are removed as a result of closure will be wiped cleaned and disposed of at a solid waste facility listed below in compliance with Subparagraph (M) of Paragraph (I) of Subsection C 19.15.35.8 NMAC..

San Juan Regional Landfill	Permit # SWM 052426 or
“	Special Waster Permit # SWM052433 “sp”

If there is any on-site equipment associated with a below grade tank, EV shall remove the equipment, unless the equipment is required for some other purpose .

Upon removal of the below-grade tank, EV will take, at a minimum, a five point composite sample from where the tank was sitting. EV shall collect individual grab samples will be taken from any area that is wet, discolored or showing other evidence of a release. All samples will be analyzed for the following:

Constituent	Method	Groundwater/ 51-100 FT	Test Results
Chloride	EPA 300.0	10,000 mg/kg	157 mg/kg
TPH	EPA SW-846 Method 418.1	2,500 mg/kg	39.9 mg/kg
BTEX	EPA SW-846 Method 8021B or 8260B	50 mg/kg	Non- Detect mg/kg
Benzene	EPA -SW-846 Method 8021B or 8015M	10 mg/kg	Non- Detect
GRO/DRO	EPA SW-846 Method 8015B	1,000 mg/kg	Non- Detect

JK 1/21/2015
Approved
Closure Permit Standards
250 mg/Kg
100 mg/Kg
50 mg/Kg
0.2 mg/Kg
Not part of
closure

The sample was analyzed by Envirotech Analytical Laboratory in Aztec NM. See attached laboratory report.

EV will insure that the results of all sampling shall be reported to the division on approved form C-141. EV understands that the division may require additional delineation upon review of the results.

If sampling demonstrates that concentrations specified above have NOT been exceeded, or that a release has NOT occurred, EV will backfill the excavation with compacted, non-waste containing, earthen material, construct a division prescribed soil cover, and recontour and re-vegetate the site. The division prescribed soil cover, recontouring, and re-vegetation shall comply with 19.15.17.13.

The excavation was back filled by Costilla Oil Field Services on November 10, 2014 utilizing soil that was already on location. The location was contoured to match the existing terrain. See attached photographs

If EV or the division determines that a release has occurred, EV shall fully comply with 19.15.29 NMAC and 19.15.30 NMAC as appropriate.

No release was observed. See the attached C-141 for details

- E. Once EV has closed a below-grade tank, we shall reclaim the site to a safe and stable condition that blends with the surrounding undisturbed area. When possible, EV will restore the impacted surface area to the condition that existed prior to oil and gas operations by the placement of soil cover.

If the closed area is within the confines of the pad location EV will blend the site to match the pad location as much as possible. Such activities shall prevent erosion, protect fresh water, human health and the environment. EV will obtain written agreement from the surface owner for any alternate re-vegetation proposals and submit to the division for final approval.

The soil cover design will be consistent with the requirements of 19.15.17.13(H)(1) and (3). The soil cover will consist of the background thickness of topsoil or one foot of suitable material to establish vegetation at the site, whichever is greater. The soil cover will be constructed to the site's existing grade and prevent ponding of water and erosion of the cover material.

EV will seed the disturbed areas the first growing season after closing the below grade tank. Seeding will be accomplished via drilling on the contour whenever practical or by other division-approved methods. BLM or Forest Service stipulated seed mixes will be used on federal lands. Vegetative cover will equal 70% of the native perennial vegetative cover (un-impacted) consisting of at least three native plant species, including at least one grass, but not including noxious weeds, and maintain that cover through two successive growing seasons. Repeat seeding or planting will be continued until successful vegetative growth occurs. During the two growing seasons that prove viability, there shall be no artificial irrigation of the vegetation.

EV reseeded the excavated area with Jicarilla Southern Seed Mix. See attached photos.

District I
1625 N. French Dr., Hobbs, NM 88240
District II
811 S. First St., Artesia, NM 88210
District III
1000 Rio Brazos Road, Aztec, NM 87410
District IV
1220 S. St. Francis Dr., Santa Fe, NM 87505

State of New Mexico
Energy Minerals and Natural Resources

Oil Conservation Division
1220 South St. Francis Dr.
Santa Fe, NM 87505

Form C-141
Revised August 8, 2011

Submit 1 Copy to appropriate District Office in
accordance with 19.15.29 NMAC.

Release Notification and Corrective Action

OPERATOR

☐ Initial Report ☒ Final Report

Name of Company Enervest Operating	Contact Michael Dame	
Address 2700 Farmington Ave Building K, Suite #1	Telephone No. 505-325-0318	
Facility Name Jicarilla 35 A Gas Com #001E	Facility Type Oil & Gas Production	
Surface Owner Jicarilla Tribe	Mineral Owner Jicarilla Tribe	API No. 30-039-22173

LOCATION OF RELEASE

Unit Letter J	Section 11	Township 24N	Range 5W	Feet from the	North/South Line	Feet from the	East/West Line	County Rio Arriba
------------------	---------------	-----------------	-------------	---------------	------------------	---------------	----------------	----------------------

Latitude N. 36.323762 Longitude W -107.327971

NATURE OF RELEASE

Type of Release None	Volume of Release None	Volume Recovered none
Source of Release	Date and Hour of Occurrence	Date and Hour of Discovery
Was Immediate Notice Given? <input type="checkbox"/> Yes <input checked="" type="checkbox"/> No <input type="checkbox"/> Not Required	If YES, To Whom?	
By Whom?	Date and Hour	
Was a Watercourse Reached? <input type="checkbox"/> Yes <input checked="" type="checkbox"/> No	If YES, Volume Impacting the Watercourse.	

If a Watercourse was Impacted, Describe Fully.*


Describe Cause of Problem and Remedial Action Taken.*

Below grade tank excavation closure A five point composite sample was collect from the excavation and submitted analysis, the results are
Benzene – Non Detect (EPA Method 8021)
BTEX – Non Detect (EPA Method 8021)
GRO/DRO – Non Detect (EPA 8015)
Total Petroleum Hydrocarbons – 39.9 mg/kg (EPA Method 418.1)
Chloride – 157 mg/kg (EPA Method 300.0)

Describe Area Affected and Cleanup Action Taken.*

No release was detected by analysis

I hereby certify that the information given above is true and complete to the best of my knowledge and understand that pursuant to NMOCD rules and regulations all operators are required to report and/or file certain release notifications and perform corrective actions for releases which may endanger public health or the environment. The acceptance of a C-141 report by the NMOCD marked as "Final Report" does not relieve the operator of liability should their operations have failed to adequately investigate and remediate contamination that pose a threat to ground water, surface water, human health or the environment. In addition, NMOCD acceptance of a C-141 report does not relieve the operator of responsibility for compliance with any other federal, state, or local laws and/or regulations.

Signature: 	OIL CONSERVATION DIVISION	
Printed Name: Michael Dame	Approved by Environmental Specialist:	
Title: HSE Associate	Approval Date:	Expiration Date:
E-mail Address: mdame@ enervest.net	Conditions of Approval:	Attached <input type="checkbox"/>
Date: 11-5-2014 Phone: 505-325-0318		

* Attach Additional Sheets If Necessary

JICARILLA GAS COM 35 A E001

API# 3003922173

FEDERAL LEASE# NMNM075898

NW/4 SE/4 (J) S.11-T24N-R5W

Rio Arriba County (ELEV. 6,634)

ENERVEST OPERATING, LLC N COMPANY

LAT 36.32348 LONG 107.32818

OLEUM OIL
ING FLAMMABLE

ABLE VAPORS MAY CONTAIN
DROZEN SOLIDS

HANDLING

WEAR PROTECTIVE CLOTHING AND GLOVES. IF CONTAINED IN REFRIGERATED
SURVIVAL IS LIMITED. IF USED WITH ADEQUATE VENTILATION, NO OPERATING
CONDITIONS CAUSE HIGH VAPOR CONCENTRATIONS. IF HIGH VAPOR
IS EXPECTED, USE SUPPLIED AIR RESPIRATOR APPROVED BY
NIOSH/MSHA.

FOR EYES: IN CASE OF CONTACT, FLUSH EYES WITH PLenty OF WATER.

FOR SKIN: IN CASE OF CONTACT, WASH EXPOSED SKIN WITH SOAP
AND WATER.

4 HYDROGEN SULFIDE
DANGER FLAMMABLE


VAPOR HARMFUL OR FATAL
VAPOR CAN BE IRRITATING TO EYES

HANDLING

USE WITH ADEQUATE VENTILATION OR USE AIR
APPROVED BY MSHA. NOISE VENTILATION IS
WEAR CHEMICAL GOGGLES.

FOR EYES: IN CASE OF CONTACT, FLUSH EYES
FOR AT LEAST 15 MINUTES. GET MEDICAL ATTENTION
IF NECESSARY.

FOR INHALATION: IF WORKER IN DANGER, DO NOT
WEAR SUPPLIED AIR RESPIRATOR TO RESCUE.



Dame, Michael

From: Smith, Cory, EMNRD <Cory.Smith@state.nm.us>
To: Dame, Michael
Sent: Thursday, November 06, 2014 4:10 PM
Subject: Read: 72 Hour Notice

Your message

To:
Subject: 72 Hour Notice
Sent: Thursday, November 6, 2014 5:10:05 PM (UTC-06:00) Central Time (US & Canada)

was read on Thursday, November 6, 2014 5:09:48 PM (UTC-06:00) Central Time (US & Canada).