

District I
1625 N. French Dr., Hobbs, NM 88240
District II
811 S. First St., Artesia, NM 88210
District III
1000 Rio Brazos Rd., Aztec, NM 87410
District IV
1220 S. St. Francis Dr., Santa Fe, NM 87505

State of New Mexico
Energy, Minerals & Natural Resources

Form C-104
Revised August 1, 2011

Oil Conservation Division
1220 South St. Francis Dr.
Santa Fe, NM 87505

Submit one copy to appropriate District Office

☐ AMENDED REPORT

I. REQUEST FOR ALLOWABLE AND AUTHORIZATION TO TRANSPORT

¹ Operator name and Address ¹ Operator name and Address WPX Energy Production, LLC. P.O. Box 640 Aztec, NM 87410		² OGRID Number 120782
		³ Reason for Filing Code/ Effective Date NW
⁴ API Number 30-039-31208	⁵ Pool Name Chaco Unit NE HZ (oil)	⁶ Pool Code 98088
⁷ Property Code 313124	⁸ Property Name Chaco 2307-13I	⁹ Well Number #187H

II. ¹⁰ Surface Location

Ul or lot no. I	Section 13	Township 23N	Range 7W	Lot Idn	Feet from the 1742'	North/South Line SOUTH	Feet from the 296'	East/West line EAST	County RIO ARRIBA
--------------------	---------------	-----------------	-------------	---------	------------------------	---------------------------	-----------------------	------------------------	----------------------

¹¹ Bottom Hole Location

UL or lot no. H	Section 14	Township 23N	Range 7W	Lot Idn	Feet from the 1895'	North/South line NORTH	Feet from the 332'	East/West line EAST	County RIO ARRIBA
¹² Lse Code	¹³ Producing Method Code	¹⁴ Gas Connection Date	¹⁵ C-129 Permit Number	¹⁶ C-129 Effective Date	¹⁷ C-129 Expiration Date RCVD OCT 1 '14				

III. Oil and Gas Transporters

OIL CONS. DIV.




¹⁸ Transporter OGRID	¹⁹ Transporter Name and Address	²⁰ O/G/W
248440	WESTERN REFINING COMPANY, L.P.	DIST. 3 O
194503	BEELINE GAS SYSTEMS	G

IV. Well Completion Data

²¹ Spud Date 6/28/14	²² Ready Date 9/17/14	²³ TD 11625' MD 5415' TVD	²⁴ PBD 11536' MD 5425' TVD	²⁵ Perforations 6096'-11529' MD 5529'- 5425' TVD	²⁶ DHC, MC
²⁷ Hole Size	²⁸ Casing & Tubing Size	²⁹ Depth Set	³⁰ Sacks Cement		
12-1/4"	9-5/8",36 #, J-55	425' MD	245sx - surface		
8-3/4"	7",23#, J-55	6070' MD	902 sx- surface		
6-1/8"	4-1/2",11.6#, N-80	5871'-11617' MD	430 sx- TOL 5871'		
	4-1/2",11.6#, N-80	5871'	No Cement, Tie Back- To Be Removed		
	2-3/8", 4.7#, J-55 EUE 8rd	5859' tubing			

V. Well Test Data

³¹ Date New Oil 9/26/14	³² Gas Delivery Date 9/28/14	³³ Test Date 9/28/14	³⁴ Test Length 24 hr	³⁵ Tbg. Pressure 620	³⁶ Csg. Pressure 1220
³⁷ Choke Size 48/64"	³⁸ Oil 855	³⁹ Water 338	⁴⁰ Gas 2272	⁴¹ Test Method	

⁴² I hereby certify that the rules of the Oil Conservation Division have been complied with and that the information given above is true and complete to the best of my knowledge and belief. Signature: 	OIL CONSERVATION DIVISION 10-8-14 Approved by:  10-14-2014 Title: SUPERVISOR DISTRICT #3 Approval Date: OCT 14 2014 
Printed name: Larry Higgins	
Title: Regulatory Specialist	
E-mail Address: Larry.higgins@wpxenergy.com	
Date: 9/30/14	Phone: 505-333-1808