

District I  
1625 N. French Dr., Hobbs, NM 88240  
District II  
811 S. First St., Artesia, NM 88210  
District III  
1000 Rio Brazos Rd., Aztec, NM 87410  
District IV  
1220 S. St. Francis Dr., Santa Fe, NM 87505

State of New Mexico  
Energy, Minerals & Natural Resources

Form C-104  
Revised August 1, 2011

Oil Conservation Division  
1220 South St. Francis Dr.  
Santa Fe, NM 87505

Submit one copy to appropriate District Office

☐ AMENDED REPORT

I. REQUEST FOR ALLOWABLE AND AUTHORIZATION TO TRANSPORT

<sup>1</sup> Operator name and Address <sup>1</sup> Operator name and Address WPX Energy Production, LLC. P.O. Box 640 Aztec, NM 87410		<sup>2</sup> OGRID Number 120782
		<sup>3</sup> Reason for Filing Code/ Effective Date NW
<sup>4</sup> API Number 30-039-31224	<sup>5</sup> Pool Name CHACO UNIT NE HZ (OIL)	<sup>6</sup> Pool Code 98088
<sup>7</sup> Property Code 313800	<sup>8</sup> Property Name NE CHACO COM	<sup>9</sup> Well Number #184H

II. <sup>10</sup> Surface Location

UL or lot no. A	Section 13	Township 23N	Range 7W	Lot Idn	Feet from the 929'	North/South Line NORTH	Feet from the 18'	East/West line EAST	County RIO ARRIBA
--------------------	---------------	-----------------	-------------	---------	-----------------------	---------------------------	----------------------	------------------------	----------------------

<sup>11</sup> Bottom Hole Location

UL or lot no. N	Section 11	Township 23N	Range 7W	Lot Idn	Feet from the 417'	North/South line SOUTH	Feet from the 1914'	East/West line WEST	County RIO ARRIBA
<sup>12</sup> Lse Code	<sup>13</sup> Producing Method Code	<sup>14</sup> Gas Connection Date	<sup>15</sup> C-129 Permit Number	<sup>16</sup> C-129 Effective Date	<sup>17</sup> C-129 Expiration Date				

III. Oil and Gas Transporters




<sup>18</sup> Transporter OGRID	<sup>19</sup> Transporter Name and Address	<sup>20</sup> O/G/W
248440	WESTERN REFINING COMPANY, L. OIL CONS. DIV DIST. 3	O
151618	ENTERPRISE FIELD SERVICES DEC 11 2014	G

IV. Well Completion Data

<sup>21</sup> Spud Date 6/4/14	<sup>22</sup> Ready Date 12/9/14	<sup>23</sup> TD 13202' MD 5536' TVD	<sup>24</sup> PBSD 13115' MD 5535' TVD	<sup>25</sup> Perforations 6463'-13103' MD 5602'- 5535' TVD	<sup>26</sup> DHC, MC
<sup>27</sup> Hole Size	<sup>28</sup> Casing & Tubing Size	<sup>29</sup> Depth Set	<sup>30</sup> Sacks Cement		
12-1/4"	9-5/8", 36 #, J-55	415' MD	245sx - surface		
8-3/4"	7", 26#, N-80	6107' MD	892 sx- surface		
6-1/8"	4-1/2", 11.6#, N-80	5952'-13190' MD	535 sx- TOL 5952'		
	4-1/2", 11.6#, N-80	TOL 5952'	TIEBACK WILL BE REMOVED		
	2-3/8", 4.5#, J-55 EUE 8rd	5853' TUBING			

V. Well Test Data

<sup>31</sup> Date New Oil 12/9/14	<sup>32</sup> Gas Delivery Date	<sup>33</sup> Test Date WILL FILE ON DELIVERY SUNDRY	<sup>34</sup> Test Length	<sup>35</sup> Tbg. Pressure	<sup>36</sup> Csg. Pressure
<sup>37</sup> Choke Size	<sup>38</sup> Oil	<sup>39</sup> Water	<sup>40</sup> Gas		<sup>41</sup> Test Method

<sup>42</sup> I hereby certify that the rules of the Oil Conservation Division have been complied with and that the information given above is true and complete to the best of my knowledge and belief. Signature: 		OIL CONSERVATION DIVISION 12-15-14
Printed name: Lacey Granillo		Approved by:  12-16-14
Title: Permitting Tech III		Title: SUPERVISOR DISTRICT #3
E-mail Address: Lacey.granillo@wpxenergy.com		Approval Date: DEC 16 2014
Date: 12/10/14	Phone: 505-333-1816	

Ar

CONFIDENTIAL