

District I
1625 N. French Dr., Hobbs, NM 88240
District II
811 S. First St., Artesia, NM 88210
District III
1000 Rio Brazos Rd., Aztec, NM 87410
District IV
1220 S. St. Francis Dr., Santa Fe, NM 87505

State of New Mexico
Energy, Minerals & Natural Resources

Oil Conservation Division
1220 South St. Francis Dr.
Santa Fe, NM 87505

OIL CONS. DIV DIST. 3

Form C-104
Revised August 1, 2011

DEC 17 2014

Submit one copy to appropriate District Office

☐ AMENDED REPORT

I. REQUEST FOR ALLOWABLE AND AUTHORIZATION TO TRANSPORT

¹ Operator name and Address ¹ Operator name and Address WPX Energy Production, LLC. P.O. Box 640 Aztec, NM 87410		² OGRID Number 120782
		³ Reason for Filing Code/ Effective Date NW
⁴ API Number 30-039-31252	⁵ Pool Name CHACO UNIT NE HZ (OIL)	⁶ Pool Code 98088
⁷ Property Code 313800	⁸ Property Name NE CHACO COM	⁹ Well Number #177H

II. ¹⁰ Surface Location

Ul or lot no. D	Section 6	Township 23N	Range 6W	Lot Idn 4	Feet from the 1132'	North/South Line NORTH	Feet from the 755'	East/West line WEST	County RIO ARRIBA
--------------------	--------------	-----------------	-------------	--------------	------------------------	---------------------------	-----------------------	------------------------	----------------------

¹¹ Bottom Hole Location

UL or lot no. E	Section 1	Township 23N	Range 7W	Lot Idn 9	Feet from the 1348'	North/South line NORTH	Feet from the 230'	East/West line WEST	County RIO ARRIBA
¹² Lse Code	¹³ Producing Method Code	¹⁴ Gas Connection Date	¹⁵ C-129 Permit Number	¹⁶ C-129 Effective Date	¹⁷ C-129 Expiration Date				

III. Oil and Gas Transporters




¹⁸ Transporter OGRID	¹⁹ Transporter Name and Address	²⁰ O/G/W
248440	WESTERN REFINING COMPANY, L.P.	O
149052	ELM RIDGE EXPLORATON	G

IV. Well Completion Data

²¹ Spud Date 10/6/14	²² Ready Date WILL FILE ON DELIVERY SUNDRY	²³ TD 11580' MD 5582' TVD	²⁴ PBDT 11488' MD 5585' TVD	²⁵ Perforations 6206'-11473' MD 5691'- 5585' TVD	²⁶ DHC, MC NSL-7204
²⁷ Hole Size	²⁸ Casing & Tubing Size	²⁹ Depth Set	³⁰ Sacks Cement		
12-1/4"	9-5/8", 36 #, J-55	425' MD	245sx - surface		
8-3/4"	7", 23#, J-55	6159' MD	927 sx- surface		
6-1/8"	4-1/2", 11.6#, N-80	6025'-11564' MD	430sx- TOL 6025'		
	4-1/2", 11.6#, N-80	6025'	TIEBACK WILL BE REMOVED		
	2-3/8", 4.7#, J-55 EUE 8rd	5821' TUBING			

V. Well Test Data

³¹ Date New Oil WILL FILE ON DELIVERY	³² Gas Delivery Date	³³ Test Date	³⁴ Test Length	³⁵ Tbg. Pressure	³⁶ Csg. Pressure
³⁷ Choke Size	³⁸ Oil	³⁹ Water	⁴⁰ Gas		⁴¹ Test Method

⁴² I hereby certify that the rules of the Oil Conservation Division have been complied with and that the information given above is true and complete to the best of my knowledge and belief. Signature: 	OIL CONSERVATION DIVISION 12-19-14
Printed name: Lacey Granillo	Approved by: 
Title: Permitting Tech III	Title: DEPUTY OIL & GAS INSPECTOR DISTRICT #3
E-mail Address: Lacey.granillo@wpxenergy.com	Approval Date: 12-23-14
Date: 12/16/14	
Phone: 505-333-1816	

AV

CONFIDENTIAL