

District I
1625 N. French Dr., Hobbs, NM 88240
District II
811 S. First St., Artesia, NM 88210
District III
1000 Rio Brazos Rd., Aztec, NM 87410
District IV
1220 S. St. Francis Dr., Santa Fe, NM 87505

State of New Mexico
Energy, Minerals & Natural Resources

Form C-104
Revised August 1, 2011

Oil Conservation Division
1220 South St. Francis Dr.
Santa Fe, NM 87505

Submit one copy to appropriate District Office

☐ AMENDED REPORT

I. REQUEST FOR ALLOWABLE AND AUTHORIZATION TO TRANSPORT

¹ Operator name and Address ¹ Operator name and Address WPX Energy Production, LLC. P.O. Box 640 Aztec, NM 87410		² OGRID Number 120782
		³ Reason for Filing Code/ Effective Date NW
⁴ API Number 30-039-31254	⁵ Pool Name CHACO UNIT NE HZ (OIL)	⁶ Pool Code 98088
⁷ Property Code 313800	⁸ Property Name NE CHACO COM	⁹ Well Number #202H

II. ¹⁰ Surface Location

Ul or lot no. E	Section 17	Township 23N	Range 6W	Lot Idn 4	Feet from the 1329'	North/South Line NORTH	Feet from the 315'	East/West line WEST	County RIO ARRIBA
--------------------	---------------	-----------------	-------------	--------------	------------------------	---------------------------	-----------------------	------------------------	----------------------

¹¹ Bottom Hole Location

UL or lot no. A	Section 13	Township 23N	Range 7W	Lot Idn	Feet from the 1099'	North/South line NORTH	Feet from the 798'	East/West line EAST	County RIO ARRIBA
¹² Lse Code	¹³ Producing Method Code	¹⁴ Gas Connection Date	¹⁵ C-129 Permit Number	¹⁶ C-129 Effective Date	¹⁷ C-129 Expiration Date				

III. Oil and Gas Transporter **OIL CONS. DIV DIST. 3**




¹⁸ Transporter OGRID	¹⁹ Transporter Name and Address DEC 30 2014	²⁰ O/G/W
248440	WESTERN REFINING COMPANY, L.P.	O
151618	ENTERPRISE FIELD SERVICES	G

IV. Well Completion Data

²¹ Spud Date 10/4/14	²² Ready Date WILL FILE ON DELIVERY SUNDRY	²³ TD 11696' MD 5449' TVD	²⁴ PBDT 11612' MD 5451' TVD	²⁵ Perforations 6035'-11602' MD 5531- 5451' TVD	²⁶ DHC, MC
²⁷ Hole Size	²⁸ Casing & Tubing Size	²⁹ Depth Set	³⁰ Sacks Cement		
12-1/4"	9-5/8", 36 #, J-55	425' MD	245sx - surface		
8-3/4"	7", 23#, J-55	6004' MD	930sx- surface		
6-1/8"	4-1/2", 11.6#, N-80	5833'-11690' MD	455 sx- TOL 5833'		
	4-1/2", 11.6#, N-80	5833' TOL	TIE BACK WILL BE REMOVED		
	2-3/8", 4.7#, J-55 EUE 8rd	5761' TUBING			

V. Well Test Data

³¹ Date New Oil WILL FILE ON DELIVERY SUNDRY	³² Gas Delivery Date	³³ Test Date	³⁴ Test Length	³⁵ Tbg. Pressure	³⁶ Csg. Pressure
³⁷ Choke Size	³⁸ Oil	³⁹ Water	⁴⁰ Gas		⁴¹ Test Method

⁴² I hereby certify that the rules of the Oil Conservation Division have been complied with and that the information given above is true and complete to the best of my knowledge and belief. Signature: 		OIL CONSERVATION DIVISION 1-9-15 Approved by:  Title: DEPUTY OIL & GAS INSPECTOR DISTRICT #3 Approval Date: Verbal 12-31-14 
Printed name: Lacey Granillo		
Title: Permit Tech III		
E-mail Address: Lacey.Granillo@wpenergy.com		
Date: 12/30/14	Phone: 505-333-1816	

AV

CONFIDENTIAL