

District I
1625 N. French Dr., Hobbs, NM 88240
District II
811 S. First St., Artesia, NM 88210
District III
1000 Rio Brazos Rd., Aztec, NM 87410
District IV
1220 S. St. Francis Dr., Santa Fe, NM 87505

State of New Mexico
Energy, Minerals & Natural Resources

Form C-104
Revised August 1, 2011

Oil Conservation Division
1220 South St. Francis Dr.
Santa Fe, NM 87505

Submit one copy to appropriate District Office

☐ AMENDED REPORT

I. REQUEST FOR ALLOWABLE AND AUTHORIZATION TO TRANSPORT

¹ Operator name and Address ¹ Operator name and Address WPX Energy Production, LLC. P.O. Box 640 Aztec, NM 87410		² OGRID Number 120782
		³ Reason for Filing Code/ Effective Date NW
⁴ API Number 30-039-31109	⁵ Pool Name FC	⁶ Pool Code 71629
⁷ Property Code 301345	⁸ Property Name SCHALK 32	⁹ Well Number #1H

II. ¹⁰ Surface Location

Ul or lot no. A	Section 32	Township 31N	Range 4W	Lot Idn	Feet from the 831'	North/South Line NORTH	Feet from the 997'	East/West line EAST	County RIO ARRIBA
--------------------	---------------	-----------------	-------------	---------	-----------------------	---------------------------	-----------------------	------------------------	----------------------

¹¹ Bottom Hole Location

Ul or lot no. D	Section 32	Township 31N	Range 4W	Lot Idn	Feet from the 691'	North/South line NORTH	Feet from the 701'	East/West line WEST	County RIO ARRIBA
--------------------	---------------	-----------------	-------------	---------	-----------------------	---------------------------	-----------------------	------------------------	----------------------

¹² Lse Code	¹³ Producing Method Code	¹⁴ Gas Connection Date	¹⁵ C-129 Permit Number	¹⁶ C-129 Effective Date	¹⁷ C-129 Expiration Date
------------------------	--	--------------------------------------	-----------------------------------	------------------------------------	-------------------------------------

III. Oil and Gas Transporters

¹⁸ Transporter OGRID	¹⁹ Transporter Name and Address	²⁰ O/G/W
248440	WESTERN REFINING COMPANY, L.P.	O
151618	ENTERPRISE FIELD SERVICES	G




IV. Well Completion Data

²¹ Spud Date 6/9/15	²² Ready Date 7/7/15	²³ TD 7042' MD 3429' TVD	²⁴ PBDT 7032' MD 3429' TVD	²⁵ Perforations 3844'-7028' MD pre perf liner 3441'-3429' TVD	²⁶ DHC, MC
-----------------------------------	------------------------------------	---	---	---	-----------------------

²⁷ Hole Size	²⁸ Casing & Tubing Size	²⁹ Depth Set	³⁰ Sacks Cement
12-1/4"	9-5/8", 36 #, J-55	320' MD	101sx - surface
8-3/4"	7", 23#, J-55	3806' MD	711 sx - surface
6-1/8"	4-1/2", 11.6#, J-55	3744'-7032' MD	NA
	2-7/8", 6.5#, L-80 EUE 8rd	3602' tubing	

V. Well Test Data

³¹ Date New Oil	³² Gas Delivery Date Will file on delivery sundry	³³ Test Date	³⁴ Test Length	³⁵ Tbg. Pressure	³⁶ Csg. Pressure
³⁷ Choke Size	³⁸ Oil	³⁹ Water	⁴⁰ Gas		⁴¹ Test Method

⁴² I hereby certify that the rules of the Oil Conservation Division have been complied with and that the information given above is true and complete to the best of my knowledge and belief. Signature: 	OIL CONSERVATION DIVISION 7-24-15
Printed name: Lacey Granillo	Approved by:  7-29-2015
Title: Permit Tech III	Title: SUPERVISOR DISTRICT #3
E-mail Address: Lacey.Granillo@wpenergy.com	Approval Date: JUL 29 2015
Date: 7/17/15	
Phone: 505-333-1816	

Ar