

UNITED STATES
DEPARTMENT OF THE INTERIOR
BUREAU OF LAND MANAGEMENT

FORM APPROVED
OMB No. 1004-0137
Expires: March 31, 2007

SUNDRY NOTICES AND REPORTS ON WELLS
Do not use this form for proposals to drill or to re-enter an abandoned well. Use Form 3160-3 (APD) for such proposals.

SUBMIT IN TRIPLICATE - Other instructions on page 2

1. Type of Well <input type="checkbox"/> Oil Well <input checked="" type="checkbox"/> Gas Well <input type="checkbox"/> Other		5. Lease Serial No. SF-078764
2. Name of Operator WPX Energy Production Company, LLC		6. If Indian, Allottee or Tribe Name
3a. Address PO Box 640 Aztec, NM 87410	3b. Phone No. (include area code) 505-333-1849	7. If Unit of CA/Agreement, Name and/or No. Rosa Unit NMNM78407E
4. Location of Well (Footage, Sec., T., R., M., or Survey Description) SHL: 953' FNL & 468' FWL, sec 19, T31N, R5W BHL: 48' FNL & 675' FEL, sec 20, T31N, R5W		8. Well Name and No. Rosa Unit #645H
		9. API Well No. 30-039-31322
		10. Field and Pool or Exploratory Area Basin Mancos
		11. Country or Parish, State Rio Arriba, NM

12. CHECK THE APPROPRIATE BOX(ES) TO INDICATE NATURE OF NOTICE, REPORT OR OTHER DATA


TYPE OF SUBMISSION	TYPE OF ACTION			
<input type="checkbox"/> Notice of Intent	<input type="checkbox"/> Acidize	<input type="checkbox"/> Deepen	<input type="checkbox"/> Production (Start/Resume)	<input type="checkbox"/> Water Shut-Off
<input checked="" type="checkbox"/> Subsequent Report	<input type="checkbox"/> Alter Casing	<input type="checkbox"/> Fracture Treat	<input type="checkbox"/> Reclamation	<input type="checkbox"/> Well Integrity
<input type="checkbox"/> Final Abandonment Notice	<input type="checkbox"/> Casing Repair	<input type="checkbox"/> New Construction	<input type="checkbox"/> Recomplete	<input checked="" type="checkbox"/> Other WELL NAME CHANGE
	<input type="checkbox"/> Change Plans	<input type="checkbox"/> Plug and Abandon	<input type="checkbox"/> Temporarily Abandon	
	<input type="checkbox"/> Convert to Injection	<input type="checkbox"/> Plug Back	<input type="checkbox"/> Water Disposal	

13. Describe Proposed or Completed Operation: Clearly state all pertinent details, including estimated starting date of any proposed work and approximate duration thereof. If the proposal is to deepen directionally or recompleat horizontally, give subsurface locations and measured and true vertical depths of all pertinent markers and zones. Attach the Bond under which the work will be performed or provide the Bond No. on file with BLM/BIA. Required subsequent reports must be filed within 30 days following completion of the involved operations. If the operation results in a multiple completion or recompleat in a new interval, a Form 3160-4 must be filed once testing has been completed. Final Abandonment Notices must be filed only after all requirements, including reclamation, have been completed and the operator has determined that the site is ready for final inspection.)

WPX proposes to change the Rosa UT 27 #106H well name to the **Rosa Unit #645H**. This well is in the Rosa Unit.

OIL CONS. DIV DIST. 3

AUG 03 2015

14. I hereby certify that the foregoing is true and correct. Name (Printed/Typed) Andrea Felix		Title Regulatory Specialist Senior	
Signature 		Date 7/17/2015	
THIS SPACE FOR FEDERAL OR STATE OFFICE USE			
Approved by		ACCEPTED FOR RECORD	
Conditions of approval, if any, are attached. Approval of this notice does not warrant or certify that the applicant holds legal or equitable title to those rights in the subject lease which would entitle the applicant to conduct operations thereon.		Title	Date
		Office	JUL 30 2015
Title 18 U.S.C. Section 1001 and Title 43 U.S.C. Section 1212, make it a crime for any person knowingly and willfully to make to any department or agency of the United States any false, fictitious or fraudulent statements or representations as to any matter within its jurisdiction.			
(Instructions on page 2)			

District I
1625 N. French Drive, Hobbs, NM 88240
Phone: (575) 393-6161 Fax: (575) 393-0720

District II
811 S. First Street, Artesia, NM 88210
Phone: (575) 748-1283 Fax: (575) 748-9720

District III
1000 Rio Brazos Road, Aztec, NM 87410
Phone: (505) 334-6178 Fax: (505) 334-6170

District IV
1220 S. St. Francis Drive, Santa Fe, NM 87505
Phone: (505) 476-3460 Fax: (505) 476-3462

State of New Mexico
Energy, Minerals & Natural Resources Department

Form C-102
Revised August 1, 2011

Submit one copy to
Appropriate District Office

OIL CONSERVATION DIVISION
1220 South St. Francis Drive
Santa Fe, NM 87505

☐ AMENDED REPORT

WELL LOCATION AND ACREAGE DEDICATION PLAT

*API Number 30.039-31322		*Pool Code 97232	*Pool Name BASIN MANCOS
*Property Code 17033	*Property Name Rosa Unit		*Well Number 645H
*GRID No. 120782	*Operator Name WPX ENERGY PRODUCTION, LLC		*Elevation 6305'

¹⁰ Surface Location

UL or lot no.	Section	Township	Range	Lot Idh	Feet from the	North/South line	Feet from the	East/West line	County
C	19	31N	5W	1	953	NORTH	468	WEST	RIO ARriba

¹¹ Bottom Hole Location If Different From Surface

UL or lot no.	Section	Township	Range	Lot Idh	Feet from the	North/South line	Feet from the	East/West line	County
A	20	31N	5W		48	NORTH	675	EAST	RIO ARriba

¹² Dedicated Acres	N/2 - Section 19, T31N, R5W	¹³ Joint or Infill	¹⁴ Consolidation Code	¹⁵ Order No.
552.01	N/2 - Section 20, T31N, R5W			

NO ALLOWABLE WILL BE ASSIGNED TO THIS COMPLETION UNTIL ALL INTERESTS HAVE BEEN CONSOLIDATED OR A NON-STANDARD UNIT HAS BEEN APPROVED BY THE DIVISION

SURFACE LOCATION
953' FNL 468' FWL
SECTION 19, T31N, R5W
LAT: 36.889706°N
LONG: 107.405576°W
DATUM: NAD1927

LAT: 36.889712°N
LONG: 107.406179°W
DATUM: NAD1983

(RECORD)
S89°50'E 1184.70'
S89°29'41"E 1180.70'
(MEASURED)

POINT-OF-ENTRY
53' FNL 457' FWL
SECTION 19, T31N, R5W
LAT: 36.892179°N
LONG: 107.405611°W
DATUM: NAD1927

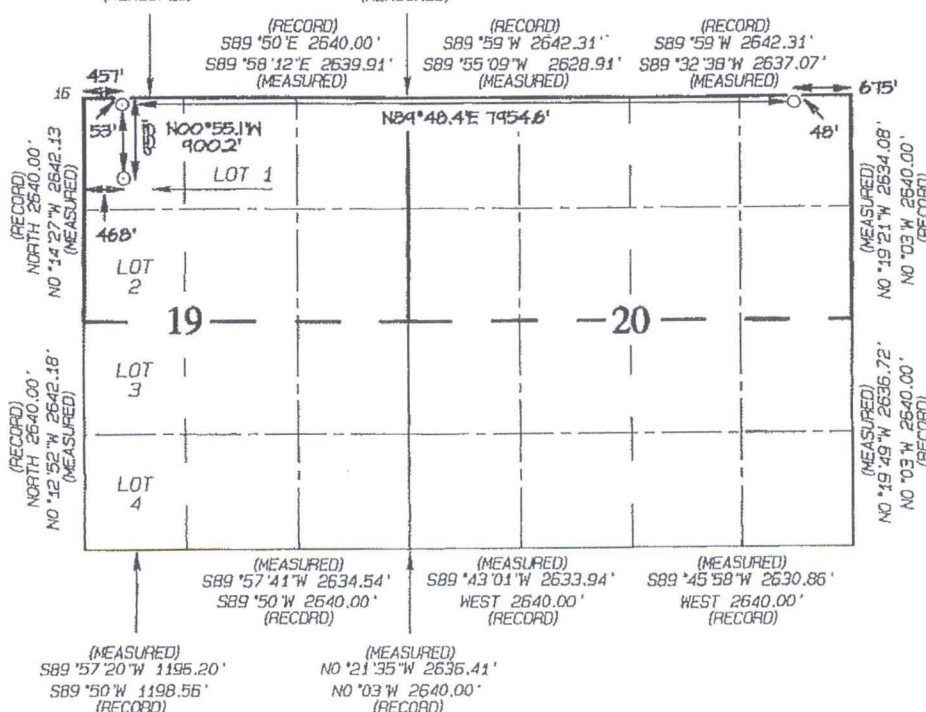
LAT: 36.892185°N
LONG: 107.406215°W
DATUM: NAD1983

(RECORD)
NO°03'W 2640.00'
NO°19°05'W 2633.45'
(MEASURED)

END-OF-LATERAL
48' FNL 675' FWL
SECTION 20, T31N, R5W
LAT: 36.892151°N
LONG: 107.378410°W
DATUM: NAD1927

LAT: 36.892157°N
LONG: 107.379012°W
DATUM: NAD1983

(RECORD)
S89°59'W 2642.31'
S89°58°12'E 2639.91'
(MEASURED)



¹⁷ OPERATOR CERTIFICATION

I hereby certify that the information contained herein is true and complete to the best of my knowledge and belief, and that this organization either owns a working interest or unleased mineral interest in the land including the proposed bottom-hole location or has a right to drill this well at this location pursuant to a contract with an owner of such a mineral or working interest, or to a voluntary pooling agreement or a compulsory pooling order heretofore entered by the division.

Signature: *Andrea Felix* Date: 7/17/15

Printed Name: Andrea Felix


E-mail Address: andrea.felix@wpxenergy.com

¹⁸ SURVEYOR CERTIFICATION

I hereby certify that the well location shown on this plat was plotted from field notes of actual surveys made by me or under my supervision, and that the same is true and correct to the best of my belief.

Date Revised: MARCH 6, 2015
Date of Survey: JANUARY 2, 2015

Signature and Seal of Professional Surveyor



JASON C. EDWARDS

Certificate Number 15269