

District I
1625 N. French Dr., Hobbs, NM 88240
District II
1301 W. Grand Avenue, Artesia, NM 88210
District III
1000 Rio Brazos Rd., Aztec, NM 87410
District IV
1220 S. St. Francis Dr., Santa Fe, NM 87505

State of New Mexico
Energy, Minerals & Natural Resources

Form C-104
Revised June 10, 2003

Oil Conservation Division
1220 South St. Francis Dr.
Santa Fe, NM 87505

Submit to Appropriate District Office
5 Copies

☐ AMENDED REPORT

I. REQUEST FOR ALLOWABLE AND AUTHORIZATION TO TRANSPORT

¹ Operator name and Address Koch Exploration Company, LLC PO Box 489, Aztec, NM 87410		² OGRID Number 12807
		³ Reason for Filing Code/ Effective Date NW 10/25/05
⁴ API Number 30 - 0 45-32680	⁵ Pool Name Basin Fruitland Coal	⁶ Pool Code 71629
⁷ Property Code 7407	⁸ Property Name Quinn	⁹ Well Number 341S

II. ¹⁰ Surface Location


UL or lot no. F	Section 30	Township 31N	Range 8W	Lot.Idn	Feet from the 1775'	North/South Line North	Feet from the 675'	East/West line West	County San Juan
--------------------	---------------	-----------------	-------------	---------	------------------------	---------------------------	-----------------------	------------------------	--------------------

¹¹ Bottom Hole Location

UL or lot no.	Section	Township	Range	Lot Idn	Feet from the	North/South line	Feet from the	East/West line	County
¹² Lse Code F	¹³ Producing Method Code F	¹⁴ Gas Connection Date 7/7/2005	¹⁵ C-129 Permit Number	¹⁶ C-129 Effective Date	¹⁷ C-129 Expiration Date				

III. Oil and Gas Transporters

¹⁸ Transporter OGRID	¹⁹ Transporter Name and Address	²⁰ POD	²¹ O/G	²² POD ULSTR Location and Description
36785	Duke Energy Field Services		G	



IV. Produced Water

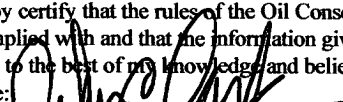
²³ POD	²⁴ POD ULSTR Location and Description
-------------------	--------------------------------------------------

V. Well Completion Data

²⁵ Spud Date 06/24/2005	²⁶ Ready Date 10/21/2005	²⁷ TD 3306'	²⁸ PBTD 3306'	²⁹ Perforations 2871'-3173'	³⁰ DHC, MC NA
³¹ Hole Size	³² Casing & Tubing Size	³³ Depth Set	³⁴ Sacks Cement		
12 1/4"	9 5/8", 36#, J-55	313.63'	152 Class B		
8 3/4"	7", 23#, J-55	2893'	461 Premium Lite		
6 1/4"	5 1/2", 15.5#, J-55	3295'	NA - Liner in open hole		
6 1/4"	2 3/8", 4.7#, J-55	3240'	NA		

VI. Well Test Data

³⁵ Date New Oil NA	³⁶ Gas Delivery Date Waiting on Approval	³⁷ Test Date 10/21/2005	³⁸ Test Length 1 hr	³⁹ Tbg. Pressure NA	⁴⁰ Csg. Pressure 200 psi
⁴¹ Choke Size 2" pitot	⁴² Oil 0	⁴³ Water 4 bbls	⁴⁴ Gas 4	⁴⁵ AOF MCF	⁴⁶ Test Method Flowing

⁴⁷ I hereby certify that the rules of the Oil Conservation Division have been complied with and that the information given above is true and complete to the best of my knowledge and belief.
Signature: 

Printed name: John Clark

Title: District Superintendent

E-mail Address: clark23j@kochind.com

Date:


10/25/2005

Phone:

505-334-9111

OIL CONSERVATION DIVISION

Approved by:



Title:

SUPERVISOR DISTRICT # 3

Approval Date:

OCT 31 2005