

UNITED STATES
DEPARTMENT OF THE INTERIOR
BUREAU OF LAND MANAGEMENTFORM APPROVED
OMB No. 1004-0137
Expires March 31, 2007

SUNDRY NOTICES AND REPORTS ON WELLS

Do not use this form for proposals to drill or to re-enter an
abandoned well. Use Form 3160-3 (APD) for such proposals.

2005 JUL 18 PM 12 39

SUBMIT IN TRIPLICATE - Other Instructions on reverse side.

1. Type of Well

☐

Oil Well

☒

Gas Well

☐

Other

OTO FARMINGTON NM

2. Name of Operator

Merrion Oil & Gas Corporation

3a. Address

610 Reilly Avenue, Farmington, NM 87401

3b. Phone No. (include area code)

505.324.5300

4b. Location of Well (Footage, Sec. T., R., M., or Survey Description)

670' fsl & 1951' fel

Sec 10, T26N, R12W

5. Lease Serial No.

SF-080384B

6. If Indian, Allottee or Tribe Name

7. If Unit or CA/Agreement, Name and/or No.

8. Well Name and No.

Hickman A No. 4

9. API Well No.

30-045-31836

10. Field and Pool, or Exploratory Area
Basin Fruitland Coal

11. County or Parish, State


San Juan

12. CHECK APPROPRIATE BOX(ES) TO INDICATE NATURE OF NOTICE, REPORT, OR OTHER DATA

TYPE OF SUBMISSION	TYPE OF ACTION			
<input checked="" type="checkbox"/> Notice of Intent	<input type="checkbox"/> Acidize	<input type="checkbox"/> Deepen	<input type="checkbox"/> Production (Start/Resume)	<input type="checkbox"/> Water Shut-Off
<input type="checkbox"/> Subsequent Report	<input type="checkbox"/> Alter Casing	<input type="checkbox"/> Fracture Treat	<input type="checkbox"/> Reclamation	<input type="checkbox"/> Well Integrity
<input type="checkbox"/> Final Abandonment Report	<input type="checkbox"/> Casing Repair	<input type="checkbox"/> New Construction	<input type="checkbox"/> Recomplete	<input checked="" type="checkbox"/> Other
	<input type="checkbox"/> Change Plans	<input type="checkbox"/> Plug & Abandon	<input type="checkbox"/> Temporarily Abandon	Name Change
	<input type="checkbox"/> Convert to Injection	<input type="checkbox"/> Plug Back	<input type="checkbox"/> Water Disposal	

13. Describe Proposed or Completed Operation (clearly state all pertinent details, including estimated starting date of any proposed work and approximate duration thereof. If the proposal is to deepen directionally or recomple horizontally, give subsurface locations and measured and true vertical depths of all pertinent markers and zones. Attach the Bond under which the work will be performed or provide the Bond No. on file with BLM/BIA. Required subsequent reports shall be filed within 30 days following completion of the involved operations. If the operation results in a multiple completion or recompletion in a new interval, a Form 3160-4 shall be filed once testing has been completed. Final Abandonment Notices shall be filed only after all requirements, including reclamation, have been completed, and the operator has determined that the site is ready for final inspection.)

Merrion Oil and Gas did not follow the NMOCD naming convention for this well originally. The original name was Bunko No. 2. The correct name is Hickman A No. 4. A corrected C-102 form is attached.



14. I hereby certify that the foregoing is true and correct

Name (Printed/Typed)

Connie S. Dinning

Title Production Engineer

Signature

Date July 14, 2005

ACCEPTED FOR RECORD

THIS SPACE FOR FEDERAL OR STATE OFFICE USE

JUL 19 2005

Approved by

Conditions of approval, if any, are attached. Approval of this notice does not warrant or certify that the applicant holds legal or equitable title to those rights in the subject lease which would entitle the applicant to conduct operations thereon.

Title

FARMINGTON DISTRICT OFFICE
BY

Office

NMOCD

District I
1625 N. French Dr., Hobbs, NM 88240

District II
1301 W. Grand Avenue, Artesia, NM 88210

District III
1000 Rio Brazos Rd., Aztec, NM 87410

District IV
1220 S. St. Francis Dr., Santa Fe, NM 87505

State of New Mexico
Energy, Minerals & Natural Resources Department
OIL CONSERVATION DIVISION
1220 South St. Francis Dr.
Santa Fe, NM 87505

Form C-102
Revised June 10, 2003
Submit to Appropriate District Office
State Lease - 4 Copies
Fee Lease - 3 Copies

2005 JUL 18 PM 12 39

☐ AMENDED REPORT



WELL LOCATION AND ACREAGE DEDICATION PLAT

¹ API Number		² Pool Code 71629		³ Pool Name 070 FARMING BASIN Fruitland Coal	
⁴ Property Code		⁵ Property Name Hickman A			⁶ Well Number 4
⁷ OGRID No. 14634		⁸ Operator Name Merrion Oil & Gas			⁹ Elevation 6120'

¹⁰ Surface Location									
UL or lot no. O	Section 10	Township 26N	Range 12W	Lot Idn swse	Feet from the 670'	North/South line south	Feet from the 1951'	East/West line east	County San Juan

¹¹ Bottom Hole Location If Different From Surface									
UL or lot no.	Section	Township	Range	Lot Idn	Feet from the	North/South line	Feet from the	East/West line	County
¹² Dedicated Acres 320 Ac		¹³ Joint or Infill		¹⁴ Consolidation Code		¹⁵ Order No.			

NO ALLOWABLE WILL BE ASSIGNED TO THIS COMPLETION UNTIL ALL INTERESTS HAVE BEEN CONSOLIDATED OR A NON-STANDARD UNIT HAS BEEN APPROVED BY THE DIVISION

¹⁶ 				¹⁷ OPERATOR CERTIFICATION <i>I hereby certify that the information contained herein is true and complete to the best of my knowledge and belief.</i>  Signature Connie S. Dinning Printed Name Production Engineer/cdinning@merrion.bz Title and E-mail Address August 25, 2004 Date	
				¹⁸ SURVEYOR CERTIFICATION <i>I hereby certify that the well location shown on this plat was plotted from field notes of actual surveys made by me or under my supervision, and that the same is true and correct to the best of my belief.</i> Date of Survey Signature and Seal of Professional Surveyor: Certificate Number	
1690'		Hickman A No. 3R		Lease No. SF-080384B	
1557'		Hickman A No. 4 (Proposed)		1951'	
670'					