

UNITED STATES
DEPARTMENT OF THE INTERIOR
BUREAU OF LAND MANAGEMENT

Sundry Notices and Reports on Wells

2005 NOV 16 PM 4:05

RECEIVED

070 FARMINGTON NM

1. Type of Well
GAS

2. Name of Operator

**BURLINGTON
RESOURCES**

OIL & GAS COMPANY LP

3. Address & Phone No. of Operator

PO Box 4289, Farmington, NM 87499 (505) 326-9700

4. Location of Well, Footage, Sec., T, R, M

1760' FSL, 1910' FEL, Sec. 12, T-29-N, R-7-W, NMPM

5. Lease Number
SF-078945

6. If Indian, All. or
Tribe Name

7. Unit Agreement Name

San Juan 29-7 Unit

8. Well Name & Number

San Juan 29-7 Unit 38B

9. API Well No.

30-039-29639

10. Field and Pool

Blanco Mesaverde/Basin Dakota

11. County and State

Rio Arriba, NM

12. CHECK APPROPRIATE BOX TO INDICATE NATURE OF NOTICE, REPORT, OTHER DATA

Type of Submission

Type of Action

☒ Notice of Intent

☐ Abandonment

☐ Change of Plans

☐ Subsequent Report

☐ Recompletion

☐ New Construction

☐ Plugging Back

☐ Non-Routine Fracturing

☐ Final Abandonment

☐ Casing Repair

☐ Water Shut off

☐ Altering Casing

☐ Conversion to Injection

☒ Other Moved Location

13. Describe Proposed or Completed Operations

It is intended to move the location on the subject from the original Location of 1765 FSL, & 2275' FEL to the new location of 1760' FSL & 1910' FEL. Attached is a revised plat, topo, cut & fill and driving directions for the new location.

14. I hereby certify that the foregoing is true and correct.

Signed Frances Bond Title Regulatory Specialist Date 11/14/05

fsb

(This space for Federal or State Office use)


APPROVED BY

Title

Date

CONDITION OF APPROVAL, if any:

Title 18 U.S.C. Section 1001, makes it a crime for any person knowingly and willfully to make to any department or agency of the United States any false, fictitious or fraudulent statements or representations as to any matter within its jurisdiction.



NMOCD

DISTRICT I
1625 N. French Dr., Hobbs, N.M. 88240

DISTRICT II
811 South First, Artesia, N.M. 88210

DISTRICT III
1000 Rio Brazos Rd., Aztec, N.M. 87410

DISTRICT IV
2040 South Pacheco, Santa Fe, NM 87505

State of New Mexico
Energy, Minerals & Natural Resources Department

Form C-102
Revised August 15, 2000

Submit to Appropriate District Office
State Lease - 4 Copies
Fee Lease - 3 Copies

OIL CONSERVATION DIVISION
2040 South Pacheco
Santa Fe, NM 87505

☒ AMENDED REPORT

WELL LOCATION AND ACREAGE DEDICATION PLAT

¹ API Number 30-039 - 29639	² Pool Code 72319/71599	³ Pool Name Blanco Mesaverde/Basin Dakota
⁴ Property Code 7465	⁵ Property Name SAN JUAN 29-7 UNIT	⁶ Well Number 38B
⁷ OGRID No. 14538	⁸ Operator Name BURLINGTON RESOURCES OIL AND GAS COMPANY LP	⁹ Elevation 6323'

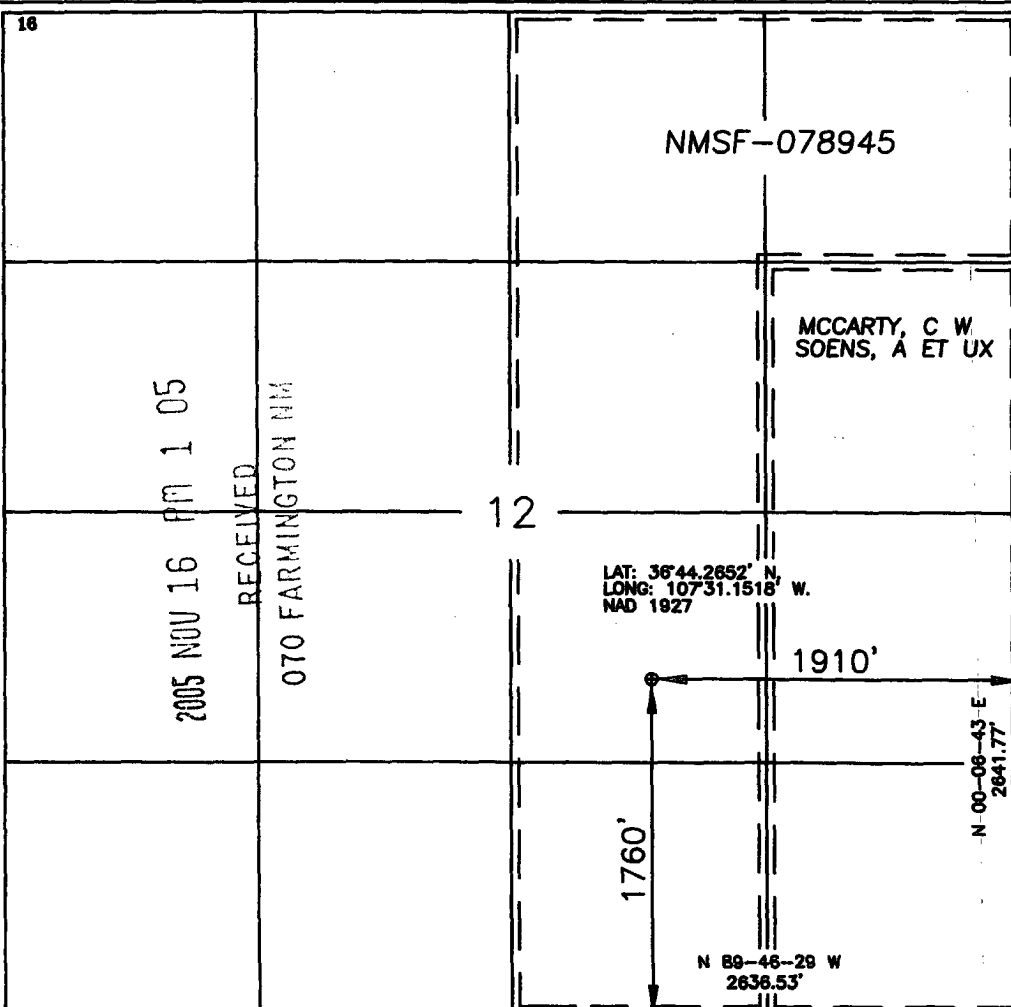
¹⁰ Surface Location

UL or lot no.	Section	Township	Range	Lot Idn	Feet from the	North/South line	Feet from the	East/West line	County
J	12	29-N	7-W		1760'	SOUTH	1910'	EAST	RIO ARriba

¹¹ Bottom Hole Location If Different From Surface

UL or lot no.	Section	Township	Range	Lot Idn	Feet from the	North/South line	Feet from the	East/West line	County
¹² Dedicated Acres 320 E/2					¹³ Joint or Infill		¹⁴ Consolidation Code		¹⁵ Order No.

NO ALLOWABLE WILL BE ASSIGNED TO THIS COMPLETION UNTIL ALL INTERESTS HAVE BEEN CONSOLIDATED
OR A NON-STANDARD UNIT HAS BEEN APPROVED BY THE DIVISION




17 OPERATOR CERTIFICATION

I hereby certify that the information contained herein
is true and complete to the best of my knowledge and
belief

Frances Bond
Signature
Frances Bond
Printed Name
Regulatory Specialist
Title
November 14, 2005
Date

18 SURVEYOR CERTIFICATION

I hereby certify that the well location shown on this plat
was plotted from field notes of actual surveys made by
me or under my supervision, and that the same is true
and correct to the best of my belief.

Date of Survey 11-2-05
Signature *Green W. Russell* Surveyor:

Certificate Number 15703