

Submit 3 Copies To Appropriate District Office
District I
1625 N. French Dr., Hobbs, NM 88240
District II
1301 W. Grand Ave., Artesia, NM 88210
District III
1000 Rio Brazos Rd., Aztec, NM 87410
District IV
1220 S. St. Francis Dr., Santa Fe, NM 87505

State of New Mexico
Energy, Minerals and Natural Resources

Form C-103
May 27, 2004

OIL CONSERVATION DIVISION
1220 South St. Francis Dr.
Santa Fe, NM 87505


SUNDRY NOTICES AND REPORTS ON WELLS (DO NOT USE THIS FORM FOR PROPOSALS TO DRILL OR TO DEEPEN OR PLUG BACK TO A DIFFERENT RESERVOIR. USE "APPLICATION FOR PERMIT" (FORM C-101) FOR SUCH PROPOSALS.)		WELL API NO. 30-045-24771
1. Type of Well: Oil Well <input type="checkbox"/> Gas Well <input checked="" type="checkbox"/> Other		5. Indicate Type of Lease STATE <input type="checkbox"/> FEE <input type="checkbox"/>
2. Name of Operator DJ Simmons, Inc.		6. State Oil & Gas Lease No. SF 080000-A
3. Address of Operator 1009 Ridgeway Place, Suite 200, Farmington, New Mexico		7. Lease Name or Unit Agreement Name Simmons E
4. Well Location Unit Letter K : 1510 feet from the South line and 790 feet from the West line Section 24 Township 29N Range 9W NMPM County San Juan		8. Well Number 3R
11. Elevation (Show whether DR, RKB, RT, GR, etc.) 6349 GL		9. OGRID Number O5578
Pit or Below-grade Tank Application <input checked="" type="checkbox"/> or Closure <input type="checkbox"/>		10. Pool name or Wildcat Blanc MV Otero Chacra
Pit type Blow Pit Depth to Groundwater > 100' Distance from nearest fresh water well > 1000' Distance from nearest surface water > 1000'		
Pit Liner Thickness: N/A mil Below-Grade Tank: Volume N/A bbls; Construction Material Earthen Berm		

12. Check Appropriate Box to Indicate Nature of Notice, Report or Other Data

NOTICE OF INTENTION TO:		SUBSEQUENT REPORT OF:	
PERFORM REMEDIAL WORK <input type="checkbox"/>	PLUG AND ABANDON <input type="checkbox"/>	REMEDIAL WORK <input type="checkbox"/>	ALTERING CASING <input type="checkbox"/>
TEMPORARILY ABANDON <input type="checkbox"/>	CHANGE PLANS <input type="checkbox"/>	COMMENCE DRILLING OPNS. <input type="checkbox"/>	P AND A <input type="checkbox"/>
PULL OR ALTER CASING <input type="checkbox"/>	MULTIPLE COMPL <input type="checkbox"/>	CASING/CEMENT JOB <input type="checkbox"/>	
OTHER: Refrac/ Payadd <input checked="" type="checkbox"/>		OTHER: <input type="checkbox"/>	

13. Describe proposed or completed operations. (Clearly state all pertinent details, and give pertinent dates, including estimated date of starting any proposed work). SEE RULE 1103. For Multiple Completions: Attach wellbore diagram of proposed completion or recompletion.

DJ Simmons Inc. plans a Menefee Refrac/ Payadd workover. A earthen bermed blow pit, will be constructed. See attached proposed blow pit location map. Pit will be closed per NMOCD guidelines.



I hereby certify that the information above is true and complete to the best of my knowledge and belief. I further certify that any pit or below-grade tank has been/will be constructed or closed according to NMOCD guidelines ☐, a general permit ☐ or an (attached) alternative OCD-approved plan ☐.

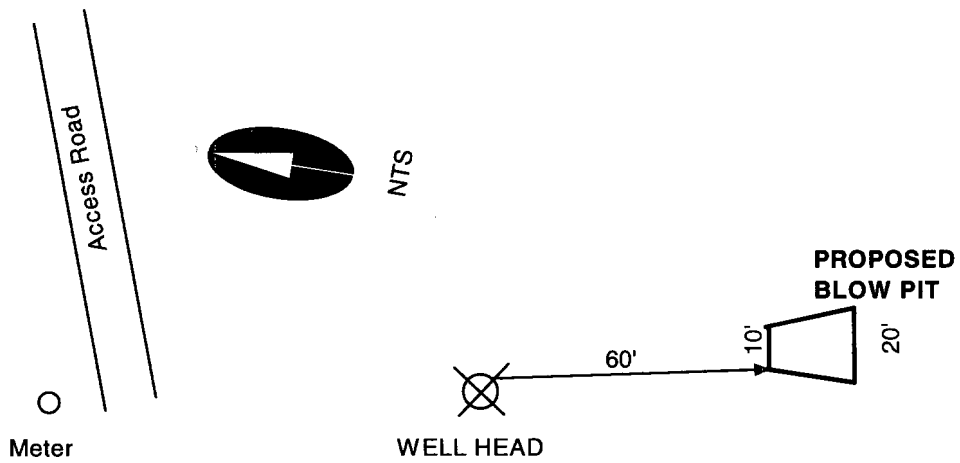
SIGNATURE [Signature] TITLE President DATE January 3, 2006

Type or print name John Byrom E-mail address: jbyrom@djsimmonsinc.com Telephone No. 505 326 3753

For State Use Only

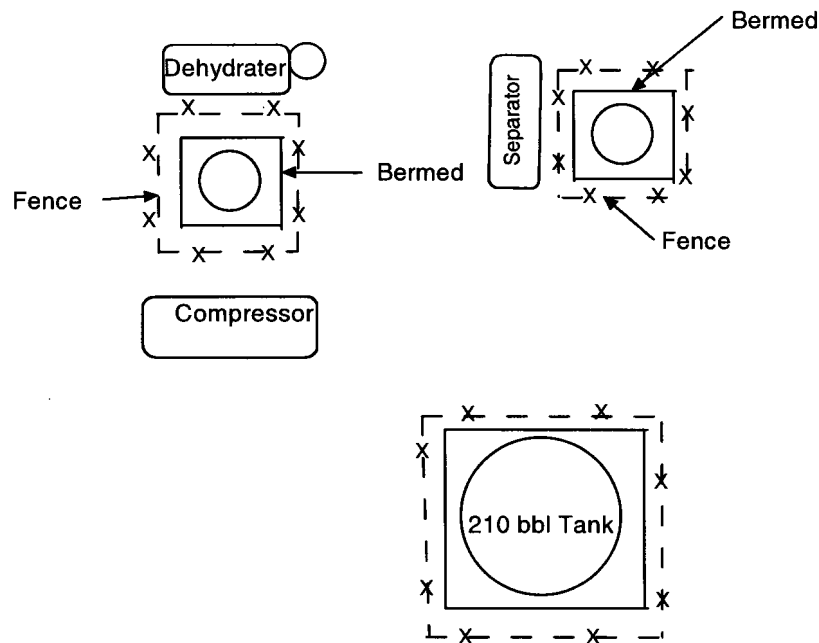
APPROVED BY: [Signature] TITLE DEPUTY OIL & GAS INSPECTOR, DIST. 3 DATE JAN 12 2006

Conditions of Approval (if any):



LEGEND

Gas
 Water - - - - -
 Oil
 Combined Fluids - - - - -



DJ SIMMONS, INC.

DJ SIMMONS INC

1009 Ridgeway Place, Ste.200
 Farmington, NM 87401

Reviewed KN
 Approved N/A
 Drawn CDS
 Checked KN

**Simmons E 3-R
 Proposed Blow Pit
 Site Map
 Sec 24, T29N, R9W
 San Juan Conty, New Mexico**