

Submit 3 Copies To Appropriate District
Office
District I
1625 N. French Dr., Hobbs, NM 88240
District II
1301 W. Grand Ave., Artesia, NM 88210
District III
1000 Rio Brazos Rd., Aztec, NM 87410
District IV
1220 S. St. Francis Dr., Santa Fe, NM
87505

State of New Mexico
Energy, Minerals and Natural Resources

Form C-103
May 27, 2004

OIL CONSERVATION DIVISION
1220 South St. Francis Dr.
Santa Fe, NM 87505

WELL API NO. 30-045-29595
5. Indicate Type of Lease STATE <input type="checkbox"/> FEE <input type="checkbox"/>
6. State Oil & Gas Lease No. SF 080000-A
7. Lease Name or Unit Agreement Name
8. Well Number Simmons E 2R
9. OGRID Number 005578
10. Pool name or Wildcat Blanco Mesa Verde

SUNDRY NOTICES AND REPORTS ON WELLS
(DO NOT USE THIS FORM FOR PROPOSALS TO DRILL OR TO DEEPEN OR PLUG BACK TO A
DIFFERENT RESERVOIR. USE "APPLICATION FOR PERMIT" (FORM C-101) FOR SUCH
PROPOSALS.)

1. Type of Well: Oil Well ☐ Gas Well ☒ Other

2. Name of Operator

DJ Simmons, Inc.

3. Address of Operator

1009 Ridgeway Pl Suite 200, Farmington, New Mexico 87401

4. Well Location

Unit Letter K : 1625 feet from the South line and 1530 feet from the West line

Section 23 Township 29N Range 9W NMPM County San Juan, New Mexico

11. Elevation (Show whether DR, RKB, RT, GR, etc.)

5939' GR

Pit or Below-grade Tank Application ☒ or Closure ☐

Pit type Blow Pit Depth to Groundwater >200 Distance from nearest fresh water well >1000' Distance from nearest surface water >1000'

Pit Liner Thickness: N/A mil Below-Grade Tank: Volume N/A bbls; Construction Material Earthen Bermed

12. Check Appropriate Box to Indicate Nature of Notice, Report or Other Data

NOTICE OF INTENTION TO:

PERFORM REMEDIAL WORK ☐ PLUG AND ABANDON ☐

TEMPORARILY ABANDON ☐ CHANGE PLANS ☐

PULL OR ALTER CASING ☐ MULTIPLE COMPL ☐

OTHER: Menefee Refrac/ Payadd p: T ☒

SUBSEQUENT REPORT OF:

REMEDIAL WORK ☐ ALTERING CASING ☐

COMMENCE DRILLING OPNS. ☐ P AND A ☐

CASING/CEMENT JOB ☐

OTHER: ☐

13. Describe proposed or completed operations. (Clearly state all pertinent details, and give pertinent dates, including estimated date of starting any proposed work). SEE RULE 1103. For Multiple Completions: Attach wellbore diagram of proposed completion or recompletion.


DJ Simmons, Inc. plans a Menefee refrac/ pay add workover. A earthen bermed blow pit will be constructed, see attached proposed blow pit location map. Blow pit will be closed per NMOCD guide lines. Estimated start date January 13, 2006.

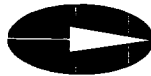
I hereby certify that the information above is true and complete to the best of my knowledge and belief. I further certify that any pit or below-grade tank has been/will be constructed or closed according to NMOCD guidelines ☒, a general permit ☐ or an (attached) alternative OCD-approved plan ☐.

SIGNATURE [Signature] TITLE: President DATE January 3, 2006

Type or print name John Byrom E-mail address: jbyrom@djsimmonsinc.com Telephone No. 505 326 3753
For State Use Only

APPROVED BY: [Signature] TITLE: DEPUTY OIL & GAS INSPECTOR, DIST. 4 DATE JAN 12 2006
Conditions of Approval (if any):

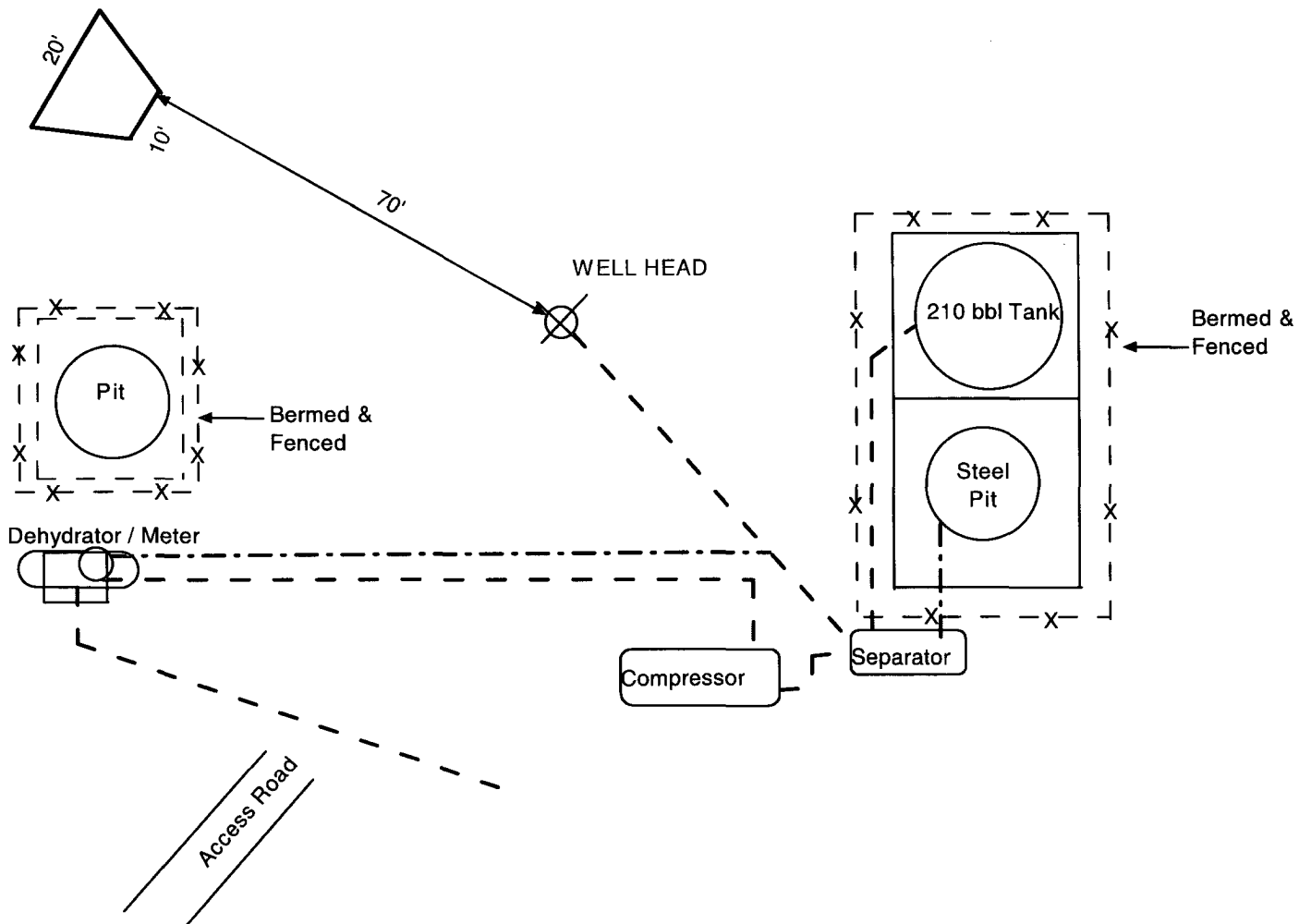




LEGEND

Gas	-----
Water	-----
Oil	-----
Combined Fluids	-----

Proposed Blow Pit



DJ SIMMONS, INC.

DJ SIMMONS INC

1009 Ridgeway Place, Ste.200
Farmington, NM 87401

Reviewed KM

Approved _____

Drawn CDS

One Call ID # _____

Date 12/21/2005

Simmons E 2R
Proposed Blow Pit
Site Map
Sec 23, T29N, R9W
San Juan County, New Mexico