


District I • 1625 N. French Dr., Hobbs, NM 88240 District II 1301 W. Grand Avenue, Artesia, NM 88210 District III 1000 Rio Brazos Road, Aztec, NM 87410 District IV 1220 S. St. Francis Dr., Santa Fe, NM 87505	State of New Mexico Energy Minerals and Natural Resources Oil Conservation Division 1220 South St. Francis Dr. Santa Fe, NM 87505	Form C-144 June 1, 2004 For drilling and production facilities , submit to appropriate NMOCD District Office. For downstream facilities , submit to Santa Fe office
--	--	--

Pit or Below-Grade Tank Registration or Closure

Is pit or below-grade tank covered by a "general plan"? Yes ☒ No ☐

Type of action: Registration of a pit or below-grade tank ☐ Closure of a pit or below-grade tank ☒

Operator: <u>Burlington Resources</u> Telephone: <u>(505) 326-9841</u> e-mail address: <u>LHasely@br-inc.com</u> Address: <u>3401 East 30th Street, Farmington, New Mexico, 87402</u> Facility or well name: <u>Lloyd A #2</u> API #: <u>30045214410000</u> U/L or Qtr/Qtr <u>O</u> Sec <u>9</u> T <u>029N</u> R <u>011W</u> County <u>San Juan</u> Latitude <u>36.73525</u> Longitude <u>107.99312</u> NAD: 1927 <input checked="" type="checkbox"/> 1983 <input type="checkbox"/> Surface Owner: Federal <input type="checkbox"/> State <input type="checkbox"/> Private <input checked="" type="checkbox"/> Indian <input type="checkbox"/>		
Pit Type: Drilling <input type="checkbox"/> Production <input type="checkbox"/> Disposal <input type="checkbox"/> Workover <input type="checkbox"/> Emergency <input type="checkbox"/> Lined <input type="checkbox"/> Unlined <input type="checkbox"/> Liner type: Synthetic <input type="checkbox"/> Thickness _____ mil Clay <input type="checkbox"/> Pit Volume _____ bbl	Below-grade tank Volume: <u>60</u> bbl Type of fluid: <u>Produced Water and Incidental Oil</u> Construction material: <u>Fiberglass</u> Double-walled, with leak detection? Yes <input type="checkbox"/> If not, explain why not _____ No – Tank was installed prior to Rule 50.	
Depth to ground water (vertical distance from bottom of pit to seasonal high water elevation of ground water.)	Less than 50 feet 50 feet or more, but less than 100 feet 100 feet or more	(20 points) (10 points) (0 points) 0
Wellhead protection area: (Less than 200 feet from a private domestic water source, or less than 1000 feet from all other water sources.)	Yes No	(20 points) (0 points) 0
Distance to surface water: (horizontal distance to all wetlands, playas, irrigation canals, ditches, and perennial and ephemeral watercourses.)	Less than 200 feet 200 feet or more, but less than 1000 feet 1000 feet or more	(20 points) (10 points) (0 points) 0
Ranking Score (Total Points)		0



If this is a pit closure: (1) Attach a diagram of the facility showing the pit's relationship to other equipment and tanks. (2) Indicate disposal location: (check the onsite box if your are burying in place) onsite ☒ offsite ☐ If offsite, name of facility _____. (3) Attach a general description of remedial action taken including remediation start date and end date. (4) Groundwater encountered: No ☒ Yes ☐ If yes, show depth below ground surface _____ ft. and attach sample results. (5) Attach soil sample results and a diagram of sample locations and excavations.

Additional Comments:
Pit Location -30 feet, 315 degrees from the wellhead.
Impacted soils were excavated and landfarmed onsite. Excavation size 12'x12'x6'. Walls and bottom samples analysis attached. Landfarm analysis attached.
(32 yds)

I hereby certify that the information above is true and complete to the best of my knowledge and belief. I further certify that the above-described pit or below-grade tank has been/will be constructed or closed according to NMOCD guidelines ☒, a general permit ☐, or an (attached) alternative OCD approved plan ☐.

Date: 12/29/05

Printed Name/Title Ed Hasely, Environmental Advisor Signature EJ Hasely

Your certification and NMOCD approval of this application/closure does not relieve the operator of liability should the contents of the pit or tank contaminate ground water or otherwise endanger public health or environment. Nor does it relieve the operator of its responsibility for compliance with any other federal, state, or local laws and/or regulations.

Approval: DEPUTY OIL & GAS INSPECTOR, DIST. 3

Printed Name/Title _____

Signature Denny Zent

Date DEC 30 2005

~~Head Environmental Worksheet BTEX~~

ENVIROTECH LABS

PRACTICAL SOLUTIONS FOR A BETTER TOMORROW

EPA METHOD 8015 Modified Nonhalogenated Volatile Organics Total Petroleum Hydrocarbons

Client:	Burlington Resources	Project #:	92115-001-003
Sample ID:	Walls	Date Reported:	12-02-04
Laboratory Number:	31333	Date Sampled:	11-18-04
Chain of Custody No:	13250	Date Received:	12-01-04
Sample Matrix:	Soil	Date Extracted:	12-01-04
Preservative:	Cool	Date Analyzed:	12-02-04
Condition:	Cool and Intact	Analysis Requested:	8015 TPH

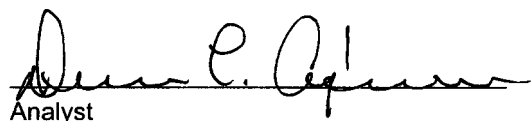
Parameter	Concentration (mg/Kg)	Det. Limit (mg/Kg)
Gasoline Range (C5 - C10)	ND	0.2
Diesel Range (C10 - C28)	ND	0.1
Total Petroleum Hydrocarbons	ND	0.2


ND - Parameter not detected at the stated detection limit.

References: Method 8015B, Nonhalogenated Volatile Organics, Test Methods for Evaluating Solid Waste, SW-846, USEPA, December 1996.

Comments: **Lloyd A 2 BG Tank Exc.**

PID 11.3 ppm


Analyst


Review

ENVIROTECH LABS

PRACTICAL SOLUTIONS FOR A BETTER TOMORROW

EPA METHOD 8015 Modified Nonhalogenated Volatile Organics Total Petroleum Hydrocarbons

Client:	Burlington Resources	Project #:	92115-001-003
Sample ID:	Bottom 6'	Date Reported:	12-02-04
Laboratory Number:	31334	Date Sampled:	11-18-04
Chain of Custody No:	13250	Date Received:	12-01-04
Sample Matrix:	Soil	Date Extracted:	12-01-04
Preservative:	Cool	Date Analyzed:	12-02-04
Condition:	Cool and Intact	Analysis Requested:	8015 TPH

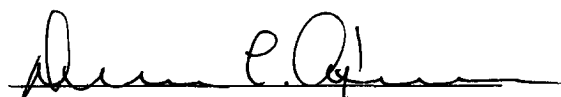
Parameter	Concentration (mg/Kg)	Det. Limit (mg/Kg)
Gasoline Range (C5 - C10)	ND	0.2
Diesel Range (C10 - C28)	ND	0.1
Total Petroleum Hydrocarbons	ND	0.2


ND - Parameter not detected at the stated detection limit.

References: Method 8015B, Nonhalogenated Volatile Organics, Test Methods for Evaluating Solid Waste, SW-846, USEPA, December 1996.

Comments: **Lloyd A 2 BG Tank Exc.**

PID 3.6 ppm


Analyst


Review

ENVIROTECH LABS

PRACTICAL SOLUTIONS FOR A BETTER TOMORROW

EPA METHOD 8015 Modified Nonhalogenated Volatile Organics Total Petroleum Hydrocarbons

Client:	Burlington Resources	Project #:	92115-001-15117
Sample ID:	Lloyd A #2	Date Reported:	12-16-05
Laboratory Number:	35466	Date Sampled:	12-09-05
Chain of Custody No:	15117	Date Received:	12-14-05
Sample Matrix:	Soil	Date Extracted:	12-15-05
Preservative:	Cool	Date Analyzed:	12-16-05
Condition:	Cool and Intact	Analysis Requested:	8015 TPH


Parameter	Concentration (mg/Kg)	Det. Limit (mg/Kg)
Gasoline Range (C5 - C10)	143	0.2
Diesel Range (C10 - C28)	281	0.1
Total Petroleum Hydrocarbons	424	0.2


ND - Parameter not detected at the stated detection limit.

References: Method 8015B, Nonhalogenated Volatile Organics, Test Methods for Evaluating Solid Waste, SW-846, USEPA, December 1996.

Comments: **Landfarm (BG Tank) Area 2.**

PTD 31.1 ppm


Analyst


Review