

sDistrict I
1625 N. French Dr., Hobbs, NM 88240
District II
1301 W. Grand Avenue, Artesia, NM 88210
District III
1000 Rio Brazos Rd., Aztec, NM 87410
District IV
1220 S. St. Francis Dr., Santa Fe, NM 87505

State of New Mexico
Energy, Minerals & Natural Resources

Oil Conservation Division
1220 South St. Francis Dr.
Santa Fe, NM 87505

Form C-104
Reformatted July 20, 2001

Submit to Appropriate District Office
5 Copies

☐ AMENDED REPORT

I. REQUEST FOR ALLOWABLE AND AUTHORIZATION TO TRANSPORT

¹ Operator name and Address Burlington Resources Oil & Gas Company LP PO Box 4289 Farmington, New Mexico 87499		² OGRID Number 14538
		³ Reason for Filing Code/ Effective Date New Drill
⁴ API Number 30-039-29412	⁵ Pool Name Basin Fruitland Coal	⁶ Pool Code 71629
⁷ Property Code 7469	⁸ Property Name San Juan 30-6 Unit	⁹ Well Number 479S


II. ¹⁰ Surface Location

UL or lot no. F	Section 29	Township 30N	Range 6W	Lot.Idn	Feet from the 1760	North/South Line North	Feet from the 1875	East/West line West	County Rio Arriba
--------------------	---------------	-----------------	-------------	---------	-----------------------	---------------------------	-----------------------	------------------------	----------------------

¹¹ Bottom Hole Location

UL or lot no.	Section	Township	Range	Lot Idn	Feet from the	North/South line	Feet from the	East/West line	County
¹² Lse Code F	¹³ Producing Method Code Flowing	¹⁴ Gas Connection Date	¹⁵ C-129 Permit Number	¹⁶ C-129 Effective Date	¹⁷ C-129 Expiration Date				

III. Oil and Gas Transporters

¹⁸ Transporter OGRID	¹⁹ Transporter Name and Address	²⁰ POD	²¹ O/G	²² POD ULSTR Location and Description
9018	Giant Industries		O	
36785	Duke Energy		G	

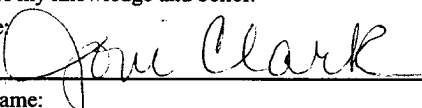

IV. Produced Water

²³ POD	²⁴ POD ULSTR Location and Description
-------------------	--

V. Well Completion Data

²⁵ Spud Date 6/18/05	²⁶ Ready Date 1/28/06	²⁷ TD 3284'	²⁸ PBSD 3282'	²⁹ Perforations 3049'-3179'	³⁰ DHC, MC
³¹ Hole Size	³² Casing & Tubing Size	³³ Depth Set	³⁴ Sacks Cement		
12 1/4"	9 5/8"	142'	139 cu ft		
8 3/4"	7"	3027'	1007 cu ft		
6 1/4"	5 1/2"	3284'			
	2 3/8"	3304'			

VI. Well Test Data

³⁵ Date New Oil	³⁶ Gas Delivery Date	³⁷ Test Date 1/27/06	³⁸ Test Length 1 hour	³⁹ Tbg. Pressure SI 0	⁴⁰ Csg. Pressure 74
⁴¹ Choke Size	⁴² Oil	⁴³ Water	⁴⁴ Gas 1702 mcf	⁴⁵ AOF	⁴⁶ Test Method Flowing
⁴⁷ I hereby certify that the rules of the Oil Conservation Division have been complied with and that the information given above is true and complete to the best of my knowledge and belief. Signature: 			OIL CONSERVATION DIVISION		
Printed name: Joni Clark			Approved by: 		
Title: Senior Regulatory Specialist			Title: SUPERVISOR DISTRICT # 3		
Date: 2/7/2006			Approval Date: FEB 13 2006		
Phone: (505)326-9700					