

District I
1625 N. French Dr., Hobbs, NM 88240
District II
1301 W. Grand Avenue, Artesia, NM 88210
District III
1000 Rio Brazos Road, Aztec, NM 87410
District IV
1220 S. St. Francis Dr., Santa Fe, NM 87505

State of New Mexico
Energy Minerals and Natural Resources

Form C-144
June 1, 2004

Oil Conservation Division
1220 South St. Francis Dr.
Santa Fe, NM 87505

For drilling and production facilities, submit to appropriate NMOCD District Office.
For downstream facilities, submit to Santa Fe office

Pit or Below-Grade Tank Registration or Closure

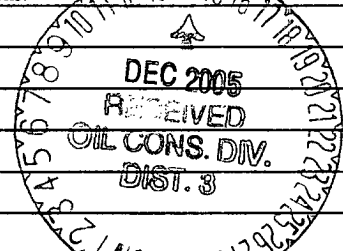
Is pit or below-grade tank covered by a "general plan"? Yes No
Type of action: Registration of a pit or below-grade tank Closure of a pit or below-grade tank

Operator: BP America Production Company Telephone: (505)326-9200 e-mail address: _____
Address: 200 Energy Ct, Farmington, NM 87401
Facility or well name: Russell #3 API #: 30045 23968 U/L or Qtr/Qtr A Sec 25 T 28N R 8W
County: San Juan Latitude _____ Longitude _____ NAD: 1927 1983
Surface Owner: Federal State Private Indian

Pit Type: Drilling <input type="checkbox"/> Production <input type="checkbox"/> Disposal <input checked="" type="checkbox"/> Workover <input type="checkbox"/> Emergency <input type="checkbox"/> Lined <input type="checkbox"/> Unlined <input type="checkbox"/> Liner type: Synthetic <input type="checkbox"/> Thickness _____ mil Clay <input type="checkbox"/> Pit Volume _____ bbl	Below-grade tank Volume: _____ bbl Type of fluid: _____ Construction material: _____ Double-walled, with leak detection? Yes <input type="checkbox"/> If not, explain why not. _____
Depth to ground water (vertical distance from bottom of pit to seasonal high water elevation of ground water.)	Less than 50 feet (20 points) 50 feet or more, but less than 100 feet (10 points) 100 feet or more (0 points)
Wellhead protection area: (Less than 200 feet from a private domestic water source, or less than 1000 feet from all other water sources.)	Yes (20 points) No (0 points)
Distance to surface water: (horizontal distance to all wetlands, playas, irrigation canals, ditches, and perennial and ephemeral watercourses.)	Less than 200 feet (20 points) 200 feet or more, but less than 1000 feet (10 points) 1000 feet or more (0 points)
Ranking Score (Total Points)	

If this is a pit closure: (1) Attach a diagram of the facility showing the pit's relationship to other equipment and tanks. (2) Indicate disposal location: (check the onsite box if you are burying in place) onsite offsite If offsite, name of facility _____. (3) Attach a general description of remedial action taken including remediation start date and end date. (4) Groundwater encountered: No Yes If yes, show depth below ground surface _____ ft. and attach sample results. (5) Attach soil sample results and a diagram of sample locations and excavations.

Additional Comments:
See Attached Documentation



1 of 4

I hereby certify that the information above is true and complete to the best of my knowledge and belief. I further certify that the above-described pit or below-grade tank has been/will be constructed or closed according to NMOCD guidelines a general permit , or an (attached) alternative OCD-approved plan .

Date: 11/01/2005
Printed Name/Title Jeffrey C. Blagg, Agent Signature Jeffrey C. Blagg

Your certification and NMOCD approval of this application/closure does not relieve the operator of liability should the contents of the pit or tank contaminate ground water or otherwise endanger public health or the environment. Nor does it relieve the operator of its responsibility for compliance with any other federal, state, or local laws and/or regulations.

Approval: DEPUTY OIL & GAS INSPECTOR, DIST. 3 Signature Denny Zott Date: DEC 14 2005

CLIENT: <u>BP</u>	BLAGG ENGINEERING, INC. P.O. BOX 87, BLOOMFIELD, NM 87413 (505) 632-1199	LOCATION NO: <u>80855</u> C.O.C. NO: <u>8404</u>
-------------------	--	---

FIELD REPORT: CLOSURE VERIFICATION PAGE No: 1 of 1

LOCATION: NAME: <u>RUSSELL</u> WELL #: <u>3</u> PIT: <u>Blow</u>	DATE STARTED: <u>5/18/01</u>
QUAD/UNIT: <u>A SEC: 25 TWP: 28N RNG: 8W PM: Nm CNTY: SJ ST: Nm</u>	DATE FINISHED: _____
QTR/FOOTAGE: <u>N20'N170'E</u> NENE CONTRACTOR: <u>FLINT</u>	ENVIRONMENTAL SPECIALIST: <u>NV</u>

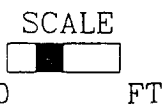
EXCAVATION APPROX. NA FT. x NA FT. x NA FT. DEEP. CUBIC YARDAGE: NA
 DISPOSAL FACILITY: ON-SITE REMEDIATION METHOD: CLOSE AS IS
 LAND USE: RANGE - BLM LEASE: NM013860A FORMATION: DK

FIELD NOTES & REMARKS: PIT LOCATED APPROXIMATELY 123 FT. SW FROM WELLHEAD
 DEPTH TO GROUNDWATER: >100' NEAREST WATER SOURCE: >1000' NEAREST SURFACE WATER: _____

NMOC D RANKING SCORE: <u>0</u> NMOC D TPH CLOSURE STD: <u>5000</u> PPM	CHECK ONE: <input checked="" type="checkbox"/> PIT ABANDONED <input type="checkbox"/> STEEL TANK INSTALLED <input type="checkbox"/> FIBERGLASS TANK INSTALLED
SOIL AND EXCAVATION DESCRIPTION:	OVM CALIB. READ. <u>52.6</u> ppm TIME: <u>0800</u> am on <u>5/18/01</u>

DR. YELL. ORANGE SAND, NON COHESIVE, SLIGHTLY MOIST, FIRM, NO APPARENT DISCOLORATION/STAINING OBSERVED OR HC ODOOR DETECTED WITHIN TEST HOLE OR OVM SAMPLE.

CLOSED

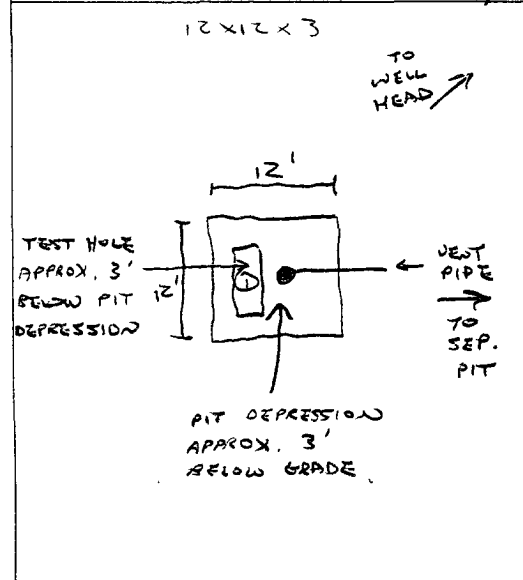


FIELD 418.1 CALCULATIONS

TIME	SAMPLE I.D.	LAB No:	WEIGHT (g)	mL. FREON	DILUTION	READING	CALC. ppm
0945							

PIT PERIMETER **N**

PIT PROFILE



OVM RESULTS

SAMPLE ID	FIELD HEADSPACE PID (ppm)
1 @ 6'	32.7
2 @	
3 @	
4 @	
5 @	

LAB SAMPLES

SAMPLE ID	ANALYSIS	TIME
1 @ 6'	TPH (8015)	0945
PASSED		

NOT APPLICABLE

TRAVEL NOTES: CALLOUT: 5/17/01 - MORN. ONSITE: 5/18/01 - MORN.

ENVIROTECH LABS

PRACTICAL SOLUTIONS FOR A BETTER TOMORROW

EPA METHOD 8015 Modified Nonhalogenated Volatile Organics Total Petroleum Hydrocarbons

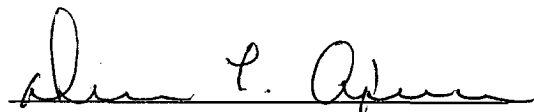
Client:	Blagg / BP	Project #:	94034-010
Sample ID:	1 @ 6'	Date Reported:	05-21-01
Laboratory Number:	19880	Date Sampled:	05-18-01
Chain of Custody No:	8404	Date Received:	05-18-01
Sample Matrix:	Soil	Date Extracted:	05-18-01
Preservative:	Cool	Date Analyzed:	05-21-01
Condition:	Cool and Intact	Analysis Requested:	8015 TPH


Parameter	Concentration (mg/Kg)	Det. Limit (mg/Kg)
Gasoline Range (C5 - C10)	ND	0.2
Diesel Range (C10 - C28)	6.8	0.1
Total Petroleum Hydrocarbons	6.8	0.1

ND - Parameter not detected at the stated detection limit.

References: Method 8015B, Nonhalogenated Volatile Organics, Test Methods for Evaluating Solid Waste, SW-846, USEPA, December 1996.

Comments: **Russell # 3 Blow Pit.**


Analyst


Review