

submitted in lieu of Form 3160-5

UNITED STATES
DEPARTMENT OF THE INTERIOR
BUREAU OF LAND MANAGEMENT

2006 JAN 10 AM 7 58

Sundry Notices and Reports on Wells

RECEIVED

OTO FARMINGTON CO

1. Type of Well
GAS

5. Lease Number
NMSF-079520

6. If Indian, All. or
Tribe Name

2. Name of Operator

BURLINGTON

RESOURCES OIL & GAS COMPANY

7. Unit Agreement Name
San Juan 28-5 Unit

3. Address & Phone No. of Operator

PO Box 4289, Farmington, NM 87499 (505) 326-9700

8. Well Name & Number

San Juan 28-5 Unit #44N

9. API Well No.

30-039-29726

4. Location of Well, Footage, Sec., T, R, M

1170' FSL, 2605' FEL, Sec. 27, T28N, R05W, NMPM

10. Field and Pool

Blanco Mesaverde/Basin Dakota

11. County and State

San Juan Co, NM

12. CHECK APPROPRIATE BOX TO INDICATE NATURE OF NOTICE, REPORT, OTHER DATA

Type of Submission

Type of Action

☒ Notice of Intent

☐ Abandonment

☐ Change of Plans

☐ Subsequent Report

☐ Recompletion

☐ New Construction

☐ Final Abandonment

☐ Plugging Back

☐ Non-Routine Fracturing

☐ Casing Repair

☐ Water Shut off

☐ Altering Casing

☐ Conversion to Injection

☒ Change of Location

13. Describe Proposed or Completed Operations

It is intended to change the location on the above referenced well from 575' FSL, 1785' FEL to 1170' FSL, 2605' FEL in Section 27, T28N, R5W, as shown on the attached documents.

14. I hereby certify that the foregoing is true and correct.


Signed Doni Clark Title Regulatory Specialist Date 1/9/06

(This space for Federal or State Office use)

APPROVED BY Ray Sane Title Branch Chief Date 1/23/06

CONDITION OF APPROVAL, if any:

Title 18 U.S.C. Section 1001, makes it a crime for any person knowingly and willfully to make to any department or agency of the United States any false, fictitious or fraudulent statements or representations as to any matter within its jurisdiction.



NMOCD

15703


BURLINGTON RESOURCES OIL & GAS CO LP
SAN JUAN 28-5 UNIT #44N
11°0' FSL & 2605' FEL
SEC. 27, T28N, R5W N.M.P.M.
RIO ARriba COUNTY, NEW MEXICO

APD MAP #1
1100' SE SW SEC 27
NEW BLM ACCESS

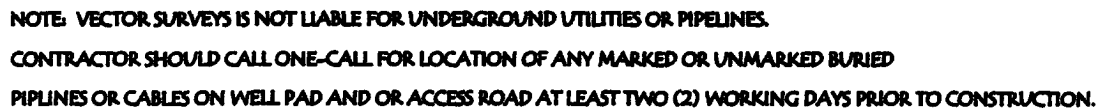
EXISTING ACCESS

SAN JUAN 28-5 UNIT #44N

1100' NEW BLM ACCESS

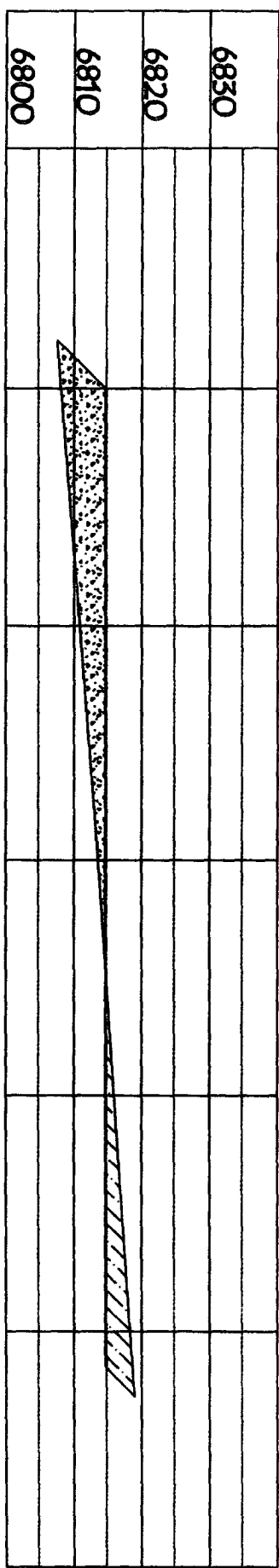


RESERVE PIT DIKE: TO BE 8' ABOVE DEEP SIDE (OVERFLOW - 3' WIDE AND 1' ABOVE SHALLOW SIDE).

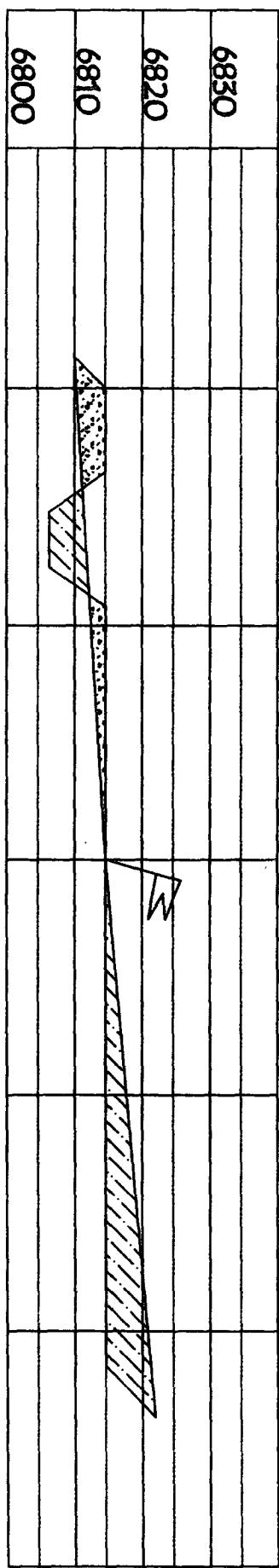


BURLINGTON RESOURCES OIL & GAS COMPANY LP
 SAN JUAN 28-5 UNIT #44N, 1170' FSL & 2605' FEL
 SECTION 27, T-28-N, R-5-W, NMPM, RIO ARriba COUNTY, NM
 GROUND ELEVATION: 6815', DATE: DECEMBER 9, 2005

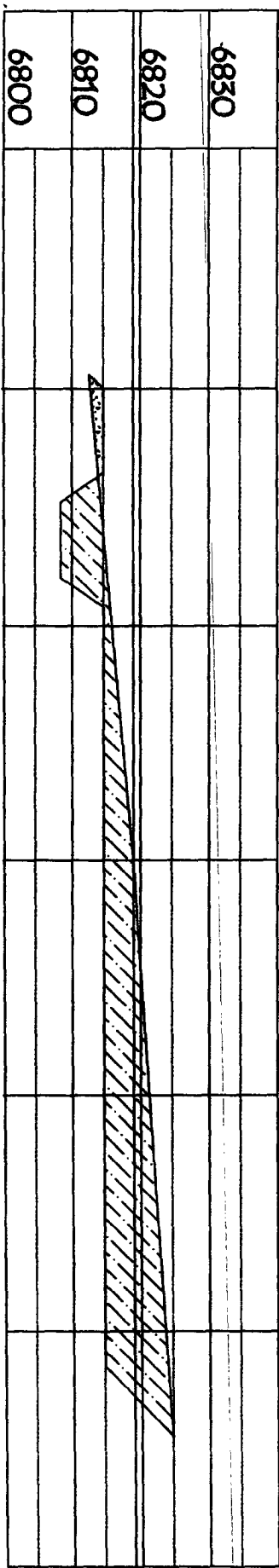
ELEV. A'-A



ELEV. B'-B



ELEV. C'-C



NOTE: VECTOR SURVEYS IS NOT LIABLE FOR UNDERGROUND UTILITIES OR PIPELINES.
 CONTRACTOR SHOULD CALL ONE-CALL FOR LOCATION OF ANY MARKED OR UNMARKED BURIED
 PIPELINES OR CABLES ON WELL PAD AND OR ACCESS ROAD AT LEAST TWO (2) WORKING DAYS PRIOR TO CONSTRUCTION.

Directions from the Post Office
in Blanco, NM
to
Burlington Resources Oil & Gas Company LP
SAN JUAN 28-5 UNIT #44N
1170' FSL & 2605' FEL,
Section 27, T28N, R5W, N.M.P.M., Rio Arriba County,
New Mexico

From the Post Office in Blanco, NM
Take Highway 64 East for 27.6 miles (mile post 101.1)
turn right (S) on General American Road for 1.1 miles,
turn left (SE) on Arnold Ranch road for 1.9 miles,
turn right (S) along Arnold Ranch road for 2.7 miles,
to the beginning of new access on the left (S) side
of the road which continues for 1100' to
the newly staked well location.