District I
1625 N. French Dr., Hobbs, NM 88240
District II
811 S. First St., Artesia, NM 88210
District III
1000 Rio Brazos Road, Aztec, NM 87410
District IV
1220 S. St. Francis Dr., Santa Fe, NM 87505

State of New Mexico
Energy Minerals and Natural Resources Department
Oil Conservation Division
1220 South St. Francis Dr.
Santa Fe, NM 87505

Form C-144
Revised June 6, 2013

For temporary pits, below-grade tanks, and multi-well fluid management pits, submit to the appropriate NMOCD District Office.
For permanent pits submit to the Santa Fe Environmental Bureau office and provide a copy to the appropriate NMOCD District Office.

Pit, Below-Grade Tank, or Proposed Alternative Method Permit or Closure Plan Application

13200

OIL CONS. DIV DIST. 3

NOV 03 2015

Type of action:
- ☐ Below grade tank registration
- ☐ Permit of a pit or proposed alternative method
- ☒ Closure of a pit, below-grade tank, or proposed alternative method
- ☐ Modification to an existing permit/or registration
- ☐ Closure plan only submitted for an existing permitted or non-permitted pit, below-grade tank, or proposed alternative method

45-35586

Instructions: Please submit one application (Form C-144) per individual pit, below-grade tank or alternative request

Please be advised that approval of this request does not relieve the operator of liability should operations result in pollution of surface water, ground water or the environment. Nor does approval relieve the operator of its responsibility to comply with any other applicable governmental authority's rules, regulations or ordinances.

1.
Operator: Burlington Resources Oil & Gas Company, LP OGRID #: 14538
Address: P.O. Box 4289, Farmington, New Mexico 87499
Facility or well name: Cooper 3F
API Number: 30-045-35586 OCD Permit Number: _____
U/L or Qtr/Qtr J (NWSE) Section 6 Township 29 N Range 11 W County: San Juan
Center of Proposed Design: Latitude 36.752775 °N Longitude -108.030124 °W NAD: 1927 ☐ 1983 ☒
Surface Owner: ☒ Federal ☐ State ☐ Private ☐ Tribal Trust or Indian Allotment

2.
☒ **Pit:** Subsection F, G or J of 19.15.17.11 NMAC
Temporary: ☒ Drilling ☐ Workover
☐ Permanent ☐ Emergency ☐ Cavitation ☐ P&A ☐ Multi-Well Fluid Management Low Chloride Drilling Fluid ☒ yes ☐ no
☒ Lined ☐ Unlined Liner type: Thickness 20 mil ☐ LLDPE ☐ HDPE ☐ PVC ☐ Other _____
☒ String-Reinforced
Liner Seams: ☒ Welded ☒ Factory ☐ Other _____ Volume: 7700 bbl bbl Dimensions: L 120' x W 55' x D 12'

3.
☐ **Below-grade tank:** Subsection I of 19.15.17.11 NMAC
Volume: _____ bbl Type of fluid: _____
Tank Construction material: _____
☐ Secondary containment with leak detection ☐ Visible sidewalls, liner, 6-inch lift and automatic overflow shut-off
☐ Visible sidewalls and liner ☐ Visible sidewalls only ☐ Other _____
Liner type: Thickness _____ mil ☐ HDPE ☐ PVC ☐ Other _____

4.
☐ **Alternative Method:**
Submittal of an exception request is required. Exceptions must be submitted to the Santa Fe Environmental Bureau office for consideration of approval.

5.
Fencing: Subsection D of 19.15.17.11 NMAC *(Applies to permanent pits, temporary pits, and below-grade tanks)*
☐ Chain link, six feet in height, two strands of barbed wire at top *(Required if located within 1000 feet of a permanent residence, school, hospital, institution or church)*
☐ Four foot height, four strands of barbed wire evenly spaced between one and four feet
☒ Alternate. Please specify 4' field fencing with one strand barbed wire on top.

34

6.

Netting: Subsection E of 19.15.17.11 NMAC *(Applies to permanent pits and permanent open top tanks)*

☐ Screen ☐ Netting ☐ Other_____

☐ Monthly inspections (If netting or screening is not physically feasible)

7.

Signs: Subsection C of 19.15.17.11 NMAC

☐ 12"x 24", 2" lettering, providing Operator's name, site location, and emergency telephone numbers

☒ Signed in compliance with 19.15.16.8 NMAC

8.

Variances and Exceptions:

Justifications and/or demonstrations of equivalency are required. Please refer to 19.15.17 NMAC for guidance.

Please check a box if one or more of the following is requested, if not leave blank:

☐ Variance(s): Requests must be submitted to the appropriate division district for consideration of approval.

☐ Exception(s): Requests must be submitted to the Santa Fe Environmental Bureau office for consideration of approval.

9.

Siting Criteria (regarding permitting): 19.15.17.10 NMAC

Instructions: The applicant must demonstrate compliance for each siting criteria below in the application. Recommendations of acceptable source material are provided below. **Siting criteria does not apply to drying pads or above-grade tanks.**

General siting	
Ground water is less than 25 feet below the bottom of a low chloride temporary pit or below-grade tank. - ☐ NM Office of the State Engineer - iWATERS database search; ☐ USGS; ☐ Data obtained from nearby wells	☐ Yes ☐ No ☐ NA
Ground water is less than 50 feet below the bottom of a Temporary pit, permanent pit, or Multi-Well Fluid Management pit . NM Office of the State Engineer - iWATERS database search; USGS; Data obtained from nearby wells	☐ Yes ☐ No ☐ NA
Within incorporated municipal boundaries or within a defined municipal fresh water well field covered under a municipal ordinance adopted pursuant to NMSA 1978, Section 3-27-3, as amended. **(Does not apply to below grade tanks)** - Written confirmation or verification from the municipality; Written approval obtained from the municipality	☐ Yes ☐ No
Within the area overlying a subsurface mine. **(Does not apply to below grade tanks)** - Written confirmation or verification or map from the NM EMNRD-Mining and Mineral Division	☐ Yes ☐ No
Within an unstable area. **(Does not apply to below grade tanks)** - Engineering measures incorporated into the design; NM Bureau of Geology & Mineral Resources; USGS; NM Geological Society; Topographic map	☐ Yes ☐ No
Within a 100-year floodplain. **(Does not apply to below grade tanks)** - FEMA map	☐ Yes ☐ No
Below Grade Tanks	
Within 100 feet of a continuously flowing watercourse, significant watercourse, lake bed, sinkhole, wetland or playa lake (measured from the ordinary high-water mark). - Topographic map; Visual inspection (certification) of the proposed site	☐ Yes ☐ No
Within 200 horizontal feet of a spring or a fresh water well used for public or livestock consumption;. - NM Office of the State Engineer - iWATERS database search; Visual inspection (certification) of the proposed site	☐ Yes ☐ No
Temporary Pit using Low Chloride Drilling Fluid (maximum chloride content 15,000 mg/liter)	
Within 100 feet of a continuously flowing watercourse, or any other significant watercourse or within 200 feet of any lakebed, sinkhole, or playa lake (measured from the ordinary high-water mark). (Applies to low chloride temporary pits.) - Topographic map; Visual inspection (certification) of the proposed site	☐ Yes ☐ No
Within 300 feet from a occupied permanent residence, school, hospital, institution, or church in existence at the time of initial application. - Visual inspection (certification) of the proposed site; Aerial photo; Satellite image	☐ Yes ☐ No
Within 200 horizontal feet of a spring or a private, domestic fresh water well used by less than five households for domestic or stock watering purposes, or 300feet of any other fresh water well or spring, in existence at the time of the initial application. NM Office of the State Engineer - iWATERS database search; Visual inspection (certification) of the proposed site	☐ Yes ☐ No

Within 100 feet of a wetland. - US Fish and Wildlife Wetland Identification map; Topographic map; Visual inspection (certification) of the proposed site	☐ Yes ☐ No
Temporary Pit Non-low chloride drilling fluid	
Within 300 feet of a continuously flowing watercourse, or any other significant watercourse, or within 200 feet of any lakebed, sinkhole, or playa lake (measured from the ordinary high-water mark). - Topographic map; Visual inspection (certification) of the proposed site	☐ Yes ☐ No
Within 300 feet from a permanent residence, school, hospital, institution, or church in existence at the time of initial application. - Visual inspection (certification) of the proposed site; Aerial photo; Satellite image	☐ Yes ☐ No
Within 500 horizontal feet of a spring or a private, domestic fresh water well used by less than five households for domestic or stock watering purposes, or 1000 feet of any other fresh water well or spring, in the existence at the time of the initial application; - NM Office of the State Engineer - iWATERS database search; Visual inspection (certification) of the proposed site	☐ Yes ☐ No
Within 300 feet of a wetland. - US Fish and Wildlife Wetland Identification map; Topographic map; Visual inspection (certification) of the proposed site	☐ Yes ☐ No
Permanent Pit or Multi-Well Fluid Management Pit	
Within 300 feet of a continuously flowing watercourse, or 200 feet of any other significant watercourse, or lakebed, sinkhole, or playa lake (measured from the ordinary high-water mark). - Topographic map; Visual inspection (certification) of the proposed site	☐ Yes ☐ No
Within 1000 feet from a permanent residence, school, hospital, institution, or church in existence at the time of initial application. - Visual inspection (certification) of the proposed site; Aerial photo; Satellite image	☐ Yes ☐ No
Within 500 horizontal feet of a spring or a fresh water well used for domestic or stock watering purposes, in existence at the time of initial application. - NM Office of the State Engineer - iWATERS database search; Visual inspection (certification) of the proposed site	☐ Yes ☐ No
Within 500 feet of a wetland. - US Fish and Wildlife Wetland Identification map; Topographic map; Visual inspection (certification) of the proposed site	☐ Yes ☐ No

10.
Temporary Pits, Emergency Pits, and Below-grade Tanks Permit Application Attachment Checklist: Subsection B of 19.15.17.9 NMAC
Instructions: Each of the following items must be attached to the application. Please indicate, by a check mark in the box, that the documents are attached.

☐ Hydrogeologic Report (Below-grade Tanks) - based upon the requirements of Paragraph (4) of Subsection B of 19.15.17.9 NMAC
☐ Hydrogeologic Data (Temporary and Emergency Pits) - based upon the requirements of Paragraph (2) of Subsection B of 19.15.17.9 NMAC
☐ Siting Criteria Compliance Demonstrations - based upon the appropriate requirements of 19.15.17.10 NMAC
☐ Design Plan - based upon the appropriate requirements of 19.15.17.11 NMAC
☐ Operating and Maintenance Plan - based upon the appropriate requirements of 19.15.17.12 NMAC
☐ Closure Plan (Please complete Boxes 14 through 18, if applicable) - based upon the appropriate requirements of Subsection C of 19.15.17.9 NMAC and 19.15.17.13 NMAC

☐ Previously Approved Design (attach copy of design) API Number: _____ or Permit Number: _____

11.
Multi-Well Fluid Management Pit Checklist: Subsection B of 19.15.17.9 NMAC
Instructions: Each of the following items must be attached to the application. Please indicate, by a check mark in the box, that the documents are attached.

☐ Design Plan - based upon the appropriate requirements of 19.15.17.11 NMAC
☐ Operating and Maintenance Plan - based upon the appropriate requirements of 19.15.17.12 NMAC
☐ A List of wells with approved application for permit to drill associated with the pit.
☐ Closure Plan (Please complete Boxes 14 through 18, if applicable) - based upon the appropriate requirements of Subsection C of 19.15.17.9 NMAC and 19.15.17.13 NMAC
☐ Hydrogeologic Data - based upon the requirements of Paragraph (4) of Subsection B of 19.15.17.9 NMAC
☐ Siting Criteria Compliance Demonstrations - based upon the appropriate requirements of 19.15.17.10 NMAC

☐ Previously Approved Design (attach copy of design) API Number: _____ or Permit Number: _____

12.
Permanent Pits Permit Application Checklist: Subsection B of 19.15.17.9 NMAC
Instructions: Each of the following items must be attached to the application. Please indicate, by a check mark in the box, that the documents are attached.

- ☐ Hydrogeologic Report - based upon the requirements of Paragraph (1) of Subsection B of 19.15.17.9 NMAC
- ☐ Siting Criteria Compliance Demonstrations - based upon the appropriate requirements of 19.15.17.10 NMAC
- ☐ Climatological Factors Assessment
- ☐ Certified Engineering Design Plans - based upon the appropriate requirements of 19.15.17.11 NMAC
- ☐ Dike Protection and Structural Integrity Design - based upon the appropriate requirements of 19.15.17.11 NMAC
- ☐ Leak Detection Design - based upon the appropriate requirements of 19.15.17.11 NMAC
- ☐ Liner Specifications and Compatibility Assessment - based upon the appropriate requirements of 19.15.17.11 NMAC
- ☐ Quality Control/Quality Assurance Construction and Installation Plan
- ☐ Operating and Maintenance Plan - based upon the appropriate requirements of 19.15.17.12 NMAC
- ☐ Freeboard and Overtopping Prevention Plan - based upon the appropriate requirements of 19.15.17.11 NMAC
- ☐ Nuisance or Hazardous Odors, including H_2S, Prevention Plan
- ☐ Emergency Response Plan
- ☐ Oil Field Waste Stream Characterization
- ☐ Monitoring and Inspection Plan
- ☐ Erosion Control Plan
- ☐ Closure Plan - based upon the appropriate requirements of Subsection C of 19.15.17.9 NMAC and 19.15.17.13 NMAC

13.
Proposed Closure: 19.15.17.13 NMAC
Instructions: Please complete the applicable boxes, Boxes 14 through 18, in regards to the proposed closure plan.

Type: ☐ Drilling ☐ Workover ☐ Emergency ☐ Cavitation ☐ P&A ☐ Permanent Pit ☐ Below-grade Tank ☐ Multi-well Fluid Management Pit ☐ Alternative

Proposed Closure Method:
- ☐ Waste Excavation and Removal
- ☐ Waste Removal (Closed-loop systems only)
- ☐ On-site Closure Method (Only for temporary pits and closed-loop systems)
  - ☐ In-place Burial ☐ On-site Trench Burial
- ☐ Alternative Closure Method

14.
Waste Excavation and Removal Closure Plan Checklist: (19.15.17.13 NMAC) ***Instructions: Each of the following items must be attached to the closure plan. Please indicate, by a check mark in the box, that the documents are attached.***

- ☐ Protocols and Procedures - based upon the appropriate requirements of 19.15.17.13 NMAC
- ☐ Confirmation Sampling Plan (if applicable) - based upon the appropriate requirements of Subsection C of 19.15.17.13 NMAC
- ☐ Disposal Facility Name and Permit Number (for liquids, drilling fluids and drill cuttings)
- ☐ Soil Backfill and Cover Design Specifications - based upon the appropriate requirements of Subsection H of 19.15.17.13 NMAC
- ☐ Re-vegetation Plan - based upon the appropriate requirements of Subsection H of 19.15.17.13 NMAC
- ☐ Site Reclamation Plan - based upon the appropriate requirements of Subsection H of 19.15.17.13 NMAC

15.
Siting Criteria (regarding on-site closure methods only): 19.15.17.10 NMAC
Instructions: Each siting criteria requires a demonstration of compliance in the closure plan. Recommendations of acceptable source material are provided below. Requests regarding changes to certain siting criteria require justifications and/or demonstrations of equivalency. Please refer to 19.15.17.10 NMAC for guidance.

Ground water is less than 25 feet below the bottom of the buried waste. - NM Office of the State Engineer - iWATERS database search; USGS; Data obtained from nearby wells	☐ Yes ☐ No ☐ NA
Ground water is between 25-50 feet below the bottom of the buried waste - NM Office of the State Engineer - iWATERS database search; USGS; Data obtained from nearby wells	☐ Yes ☐ No ☐ NA
Ground water is more than 100 feet below the bottom of the buried waste. - NM Office of the State Engineer - iWATERS database search; USGS; Data obtained from nearby wells	☐ Yes ☐ No ☐ NA
Within 100 feet of a continuously flowing watercourse, or 200 feet of any other significant watercourse, lakebed, sinkhole, or playa lake (measured from the ordinary high-water mark). - Topographic map; Visual inspection (certification) of the proposed site	☐ Yes ☐ No
Within 300 feet from a permanent residence, school, hospital, institution, or church in existence at the time of initial application. - Visual inspection (certification) of the proposed site; Aerial photo; Satellite image	☐ Yes ☐ No
Within 300 horizontal feet of a private, domestic fresh water well or spring used for domestic or stock watering purposes, in existence at the time of initial application. - NM Office of the State Engineer - iWATERS database; Visual inspection (certification) of the proposed site	☐ Yes ☐ No
Written confirmation or verification from the municipality; Written approval obtained from the municipality	☐ Yes ☐ No
Within 300 feet of a wetland. US Fish and Wildlife Wetland Identification map; Topographic map; Visual inspection (certification) of the proposed site	☐ Yes ☐ No
Within incorporated municipal boundaries or within a defined municipal fresh water well field covered under a municipal ordinance	

adopted pursuant to NMSA 1978, Section 3-27-3, as amended. - Written confirmation or verification from the municipality; Written approval obtained from the municipality	☐ Yes ☐ No
Within the area overlying a subsurface mine. - Written confirmation or verification or map from the NM EMNRD-Mining and Mineral Division	☐ Yes ☐ No
Within an unstable area. - Engineering measures incorporated into the design; NM Bureau of Geology & Mineral Resources; USGS; NM Geological Society; Topographic map	☐ Yes ☐ No
Within a 100-year floodplain. - FEMA map	☐ Yes ☐ No

16.
On-Site Closure Plan Checklist: (19.15.17.13 NMAC) ***Instructions: Each of the following items must be attached to the closure plan. Please indicate, by a check mark in the box, that the documents are attached.***

- ☐ Siting Criteria Compliance Demonstrations - based upon the appropriate requirements of 19.15.17.10 NMAC
- ☐ Proof of Surface Owner Notice - based upon the appropriate requirements of Subsection E of 19.15.17.13 NMAC
- ☐ Construction/Design Plan of Burial Trench (if applicable) based upon the appropriate requirements of Subsection K of 19.15.17.11 NMAC
- ☐ Construction/Design Plan of Temporary Pit (for in-place burial of a drying pad) - based upon the appropriate requirements of 19.15.17.11 NMAC
- ☐ Protocols and Procedures - based upon the appropriate requirements of 19.15.17.13 NMAC
- ☐ Confirmation Sampling Plan (if applicable) - based upon the appropriate requirements of 19.15.17.13 NMAC
- ☐ Waste Material Sampling Plan - based upon the appropriate requirements of 19.15.17.13 NMAC
- ☐ Disposal Facility Name and Permit Number (for liquids, drilling fluids and drill cuttings or in case on-site closure standards cannot be achieved)
- ☐ Soil Cover Design - based upon the appropriate requirements of Subsection H of 19.15.17.13 NMAC
- ☐ Re-vegetation Plan - based upon the appropriate requirements of Subsection H of 19.15.17.13 NMAC
- ☐ Site Reclamation Plan - based upon the appropriate requirements of Subsection H of 19.15.17.13 NMAC

17.
Operator Application Certification:

I hereby certify that the information submitted with this application is true, accurate and complete to the best of my knowledge and belief.

Name (Print): _____ Title: _____

Signature: _____ Date: _____

e-mail address: _____ Telephone: _____(505)_____

18.
OCD Approval: ☐ Permit Application (including closure plan) ☒ Closure Plan (only) ☐ OCD Conditions (see attachment)

OCD Representative Signature: _____ **Approval Date:** 11/30/15

Title: Environmental Spec. **OCD Permit Number:** _____

19.
Closure Report (required within 60 days of closure completion): 19.15.17.13 NMAC
Instructions: Operators are required to obtain an approved closure plan prior to implementing any closure activities and submitting the closure report. The closure report is required to be submitted to the division within 60 days of the completion of the closure activities. Please do not complete this section of the form until an approved closure plan has been obtained and the closure activities have been completed.

☒ **Closure Completion Date:** 7/28/2015

20.
Closure Method:
☐ Waste Excavation and Removal ☐ On-Site Closure Method ☐ Alternative Closure Method ☐ Waste Removal (Closed-loop systems only)
☐ If different from approved plan, please explain.

21.
Closure Report Attachment Checklist: ***Instructions: Each of the following items must be attached to the closure report. Please indicate, by a check mark in the box, that the documents are attached.***

- ☒ Proof of Closure Notice (surface owner and division)
- ☐ Proof of Deed Notice (required for on-site closure for private land only)
- ☒ Plot Plan (for on-site closures and temporary pits)
- ☒ Confirmation Sampling Analytical Results (if applicable)
- ☐ Waste Material Sampling Analytical Results (required for on-site closure)
- ☒ Disposal Facility Name and Permit Number
- ☒ Soil Backfilling and Cover Installation
- ☒ Re-vegetation Application Rates and Seeding Technique
- ☒ Site Reclamation (Photo Documentation)

On-site Closure Location: Latitude 36° 45' 10 N Longitude -108° 01' 49 W NAD: ☐1927 ☒ 1983

22.

Operator Closure Certification:

I hereby certify that the information and attachments submitted with this closure report is true, accurate and complete to the best of my knowledge and belief. I also certify that the closure complies with all applicable closure requirements and conditions specified in the approved closure plan.

Name (Print): Crystal Walker Title: Regulatory Coordinator

Signature: Crystal Walker Date: 11/2/2015

e-mail address: crystal.walker@cop.com Telephone: (505) 326-9837

Burlington Resources Oil & Gas Company, LP
San Juan Basin
Closure Report

Lease Name: Cooper 3F
API No.: 30-045-35586

In accordance with Rule 19.15.17.13 NMAC the following information describes the closure of the temporary pit referenced above. All proper documentation regarding closure activities is being included with the C-144. The temporary pit for this location was constructed and location drilled before June 16, 2008 (effective date for Rule 19.15.17). While closure of the temporary pit did fall within the rule some dates for submittals are after the rig release date.

- Details on Capping and Covering, where applicable. **(See report)**
- Plot Plan (Pit Diagram) **(Included as an attachment)**
- Inspection Reports **(Included as an attachment)**
- Sampling Results **(Included as an attachment)**
- C-105 **(Included as an attachment)**
- Copy of Deed Notice will be filed with County Clerk **(Not required on Federal, State, or Tribal land as stated by FAQ dated October 30, 2008)**

General Plan:

1. All free standing liquids will be removed at the start of the pit closure process from the pit and disposed of in a division–approved facility or recycle, reuse or reclaim the liquids in a manner that the appropriate division district office approves.

   All recovered liquids were disposed of at Basin Disposal (Permit #NM-01-005) and any sludge or soil required to be removed to facilitate closure was hauled to Envirotech Land Farm (Permit #NM-01-011) and JFJ Landfarm % IEI (Permit #NM-01-0010B).

2. The preferred method of closure for all temporary pits will be on-site burial, assuming that all the criteria listed in sub-section (B) of 19.15.17.13 are met.

   The pit was closed using onsite burial.

3. The surface owner shall be notified of BR's closing of the temporary pit as per the approved closure plan using certified mail, return receipt requested.

   The closure process notification to the landowner was sent via email. (See Attached)(Well located on Federal Land, certified mail is not required for Federal Land per BLM/OCD MOU.)

4. Within 6 months of the Rig Off status occurring BR will ensure that temporary pits are closed, re-contoured, and reseeded.

   The closure plan requirements were met due to rig move off date as noted on C-105.

5. Notice of Closure will be given to the Aztec Division office between 72 hours and one week of closure via email, or verbally. The notification of closure will include the following:
   i. Operator's name
   ii. Location by Unit Letter, Section, Township, and Range. Well name and API number.

   Notification is attached.

6. Pit contents shall be mixed with non-waste containing, earthen material in order to achieve the solidification process. The solidification process will be accomplished using a combination of natural drying and mechanically mixing. Pit contents will be mixed with non-waste, earthen material to a consistency that is deemed a safe and stable. The mixing ratio shall not exceed 3 parts clean soil to 1 part pit contents.

   Burlington mixed the Pit contents with non-waste containing, earthen material in order to achieve the solidification process. The solidification process was accomplished by using a combination of natural drying and mechanically mixing. Pit contents were mixed with non-waste, earthen material to a consistency that is deemed as safe and stable. The mixing ratio consisted of approximately 3 parts clean soil to 1 part pit contents.

7. A five point composite sample will be taken of the pit using sampling tools and all samples tested per Subsection B of 19.15.17.13(B)(1)(b). In the event that the criteria are not met, all contents will be handled per Subparagraph (a) of Paragraph (1) of Subsection B of 19.15.17.13 i.e., Dig and haul.

   A five point composite sample was taken of the pit using sampling tools and all samples tested per Subsection B of 19.15.17.1 3(B)(1)(b). (Sample results attached).

Components	Tests Method	Limit (mg/Kg)	Results
Benzene	EPA SW-846 8021B or 8260B	10	ND ug/kg
BTEX	EPA SW-846 8021B or 8260B	50	.71 ug/kG
TPH	EPA SW-846 418.1	2500	230 mg/kg
GRO/DRO	EPA SW-846 8015M	1000	109 mg/Kg
Chlorides	EPA 300.0	8000	87 mg/L

8. BR will fold the outer edges of the liner to overlap the waste material prior to the installation of a geomembrane cover. Install a geomembrane cover over the waste material in the lined temporary pit and in a manner that prevents the collection of infiltration water in the lined temporary pit and on the geomembrane cover after the soil cover is in place; the geomembrane cover shall consist of a 20-mil string reinforced LLDPE liner or equivalent cover that the division district office approves; the geomembrane cover shall be composed of an impervious, synthetic material that is resistant to petroleum hydrocarbons, salts and acidic and alkaline solutions; cover compatibility shall comply with EPA SW-845 Method 9090A.

   The edges of the liner were folded to overlap the waste material and a 20-mil string reinforced LLDPE geomembrane cover was installed over the waste material to prevent the collection of infiltration water into the lined temporary pit and on the cover.

9. Upon completion of solidification and testing standards being passed, the pit area will be backfilled with compacted, non-waste containing, earthen material. A minimum of four feet of cover shall be achieved and the cover shall include one foot of suitable material to establish vegetation at the site, or the background thickness of topsoil, whichever is greater. If standard testing fails BR will dig and haul all contents pursuant to 19.15.17.13.i.a. After doing such, confirmation sampling will be conducted to ensure a release has not occurred.

   The pit material passed solidification and testing standards. The pit area was then backfilled with compacted, non-waste containing, earthen material. More than four feet of cover was achieved and the cover included one foot of suitable material to establish vegetation at the site.

10. During the stabilization process if the liner is ripped by equipment the Aztec OCD office will be notified within 48 hours and the liner will be repaired if possible. If the liner can not be repaired then all contents will be excavated and removed.

    The integrity of the liner was not damaged in the pit closure process.

11. Dig and Haul Material will be transported to the Envirotech Land Farm located 16 miles south of Bloomfield on Angel Peak Road, CR 7175. Permit # NM010011

    Dig and Haul was not required.

12. Re-contouring of location will match fit, shape, line, form and texture of the surrounding. Re-shaping will include drainage control, prevent ponding, and prevent erosion. Natural drainages will be unimpeded and water bars and/or silt traps will be place in areas where needed to prevent erosion on a large scale. Final re-contour shall have a uniform appearance with smooth surface, fitting the natural landscape.

    The pit area was re-contoured to match fit, shape, line, form and texture of the surrounding area. Re-shaping included drainage control, to prevent ponding and erosion. Natural drainages were unimpeded and water bars and/or silt traps were placed in areas where needed to prevent erosion on a large scale. Final re-contour has a uniform appearance with smooth surface, fitting the natural landscape.

13. BR shall seed the disturbed areas the first growing season after the operator closes the pit. Seeding will be accomplished via drilling on the contour whenever practical or by other division-approved methods. BLM or Forest Service stipulated seed mixes will used on federal lands. Vegetative cover will equal 70% of the native perennial vegetative cover (un-impacted) consisting of at least three native plant species, including at least one grass, but not including noxious weeds, and maintain that cover through two successive growing seasons. Repeat seeding or planting will be continued until successful vegetative growth occurs.

    Provision 13 was accomplished through complying with BLM seeding requirements as allowed by the BLM/OCD MOU.

14. The temporary pit will be located with a steel marker, no less than four inches in diameter, cemented in a hole three feet deep in the center of the onsite burial upon the abandonment of all the wells on the pad. The marker will be flush with the ground to allow access of the active well pad and for safety concerns. The marker will include a threaded collar to be used for future abandonment. The top of the marker will contain a welded steel 12" square plate that indicates the onsite burial of the temporary pit. The plate will be easily removable and a four foot tall riser will be threaded into the top of the collar marker and welded around the base with the operator's information at the time of all wells on the pad are abandoned. The operator's information will include the following: Operator Name, Lease Name, Well Name and number, Unit Number, Section, Township, Range and an indicator that the marker is an onsite burial location.

    Provision 14 was accomplished by installing a steel marker in the temporary pit, no less than four inches in diameter, cemented in a hole three feet deep in the center of the onsite burial. The marker is flush with the ground to allow access of the active well pad and for safety concerns. The top of the marker contains a welded steel 12" square plate that indicates the onsite burial of the temporary pit. The plate contains the following: Operator Name, Lease Name, Well Name and number, Unit Number, Section, Township, Range and an indicator that the marker is an onsite burial location.

    The plate will be easily removable and a four foot tall riser will be threaded into the top of the collar marker and welded around the base with the following operator's information at the time of all wells on the pad are abandoned. The riser will be labeled: BR, BLM, Cooper 3F , UL-J , Sec. 6 , T 29N, R 11W, API # 30-045-35586

White, Arleen R

From: White, Arleen R
Sent: Thursday, August 07, 2014 1:29 PM
To: Mark Kelly
Subject: COOPER 3F - SURFACE OWNER NOTIFICATION

The subject well (COOPER 3F) will have a temporary pit that will be closed on-site. Please let me know if you have any questions.

Thanks,
Arleen

DISTRICT I
1625 N. French Dr., Hobbs, N.M. 88240
Phone: (575) 393-6161 Fax: (575) 393-0720

DISTRICT II
811 S. First St., Artesia, N.M. 88210
Phone: (575) 748-1283 Fax: (575) 748-9720

DISTRICT III
1000 Rio Brazos Rd., Aztec, N.M. 87410
Phone: (505) 334-6178 Fax: (505) 334-6170

DISTRICT IV
1220 S. St. Francis Dr., Santa Fe, NM 87505
Phone: (505) 476-3460 Fax: (505) 476-3462

State of New Mexico
Energy, Minerals & Natural Resources Department

OIL CONSERVATION DIVISION
1220 South St. Francis Dr.
Santa Fe, NM 87505

Form C-102
Revised August 1, 2011

Submit one copy to appropriate District Office

☐ AMENDED REPORT

WELL LOCATION AND ACREAGE DEDICATION PLAT

[1] API Number	[2] Pool Code	[3] Pool Name
30-045-	72319 / 71599	BLANCO MESAVERDE / BASIN DAKOTA

[4] Property Code	[5] Property Name	[6] Well Number
18498	COOPER	3F

[7] OGRID No.	[8] Operator Name	[9] Elevation
14538	BURLINGTON RESOURCES OIL & GAS COMPANY LP	5752'

[10] Surface Location

UL or lot no.	Section	Township	Range	Lot Idn	Feet from the	North/South line	Feet from the	East/West line	County
J	6	29N	11W		1915'	SOUTH	1885'	EAST	SAN JUAN

[11] Bottom Hole Location If Different From Surface

UL or lot no.	Section	Township	Range	Lot Idn	Feet from the	North/South line	Feet from the	East/West line	County

[12] Dedicated Acres	[13] Joint or Infill	[14] Consolidation Code	[15] Order No.
307.12 ACRES - S/2 SEC. 6			

NO ALLOWABLE WILL BE ASSIGNED TO THIS COMPLETION UNTIL ALL INTERESTS HAVE BEEN CONSOLIDATED OR A NON-STANDARD UNIT HAS BEEN APPROVED BY THE DIVISION

16

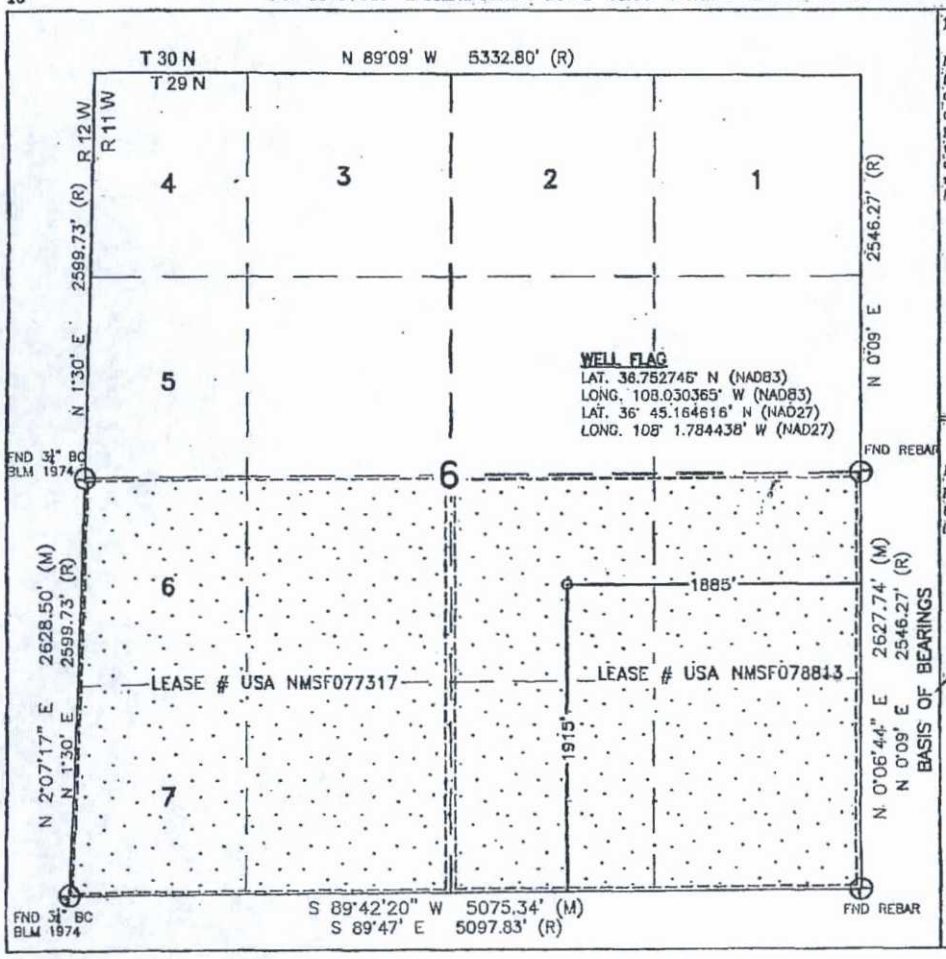

17 OPERATOR CERTIFICATION

I hereby certify that the information contained herein is true and complete to the best of my knowledge and belief, and that this organization either owns a working interest or unleased mineral interest in the land including the proposed bottom hole location or has a right to drill this well at this location pursuant to a contract with an owner of such a mineral or working interest, or to a voluntary pooling agreement or a compulsory pooling order heretofore entered by the division.

Patsy Clugston 5/19/14
Signature Date

Patsy Clugston
Printed Name

E-mail Address

18 SURVEYOR CERTIFICATION

I hereby certify that the well location shown on this plat was plotted from field notes of actual surveys made by me or under my supervision, and that the same is true and correct to the best of my belief.

APRIL 28, 2014
Date of Survey

Signature and Seal of Professional Surveyor

DAVID RUSSELL
NEW MEXICO
10201
REGISTERED PROFESSIONAL LAND SURVEYOR

DAVID RUSSELL
Certificate Number 10201

WELL FLAG
LATITUDE: 36.752748° N
LONGITUDE: 108.030365° W
CENTER OF PIT
LATITUDE: 36.752775° N
LONGITUDE: 108.030124° W
ELEVATION: 5739.9'
DATUM: NAD83 & NAVD88

BURLINGTON RESOURCES OIL & GAS COMPANY LP

COOPER #3F
1915' FSL & 1885' FEL
LOCATED IN THE NW/4 SE/4 OF SECTION 6,
T29N, R11W, N.M.P.M.,
SAN JUAN COUNTY, NEW MEXICO
GROUND ELEVATION: 5752', NAVD 88
FINISHED PAD ELEVATION: 5751.9', NAVD 88

MN 9.67° E
TN

30' 0 30' 60'
SCALE = 60'

NOTES:

1.) BASIS OF BEARING: BETWEEN FOUND MONUMENTS AT THE SOUTHEAST CORNER AND THE EAST QUARTER CORNER OF SECTION 6, TOWNSHIP 29 NORTH, RANGE 11 WEST, N.M.P.M. SAN JUAN COUNTY, NEW MEXICO.
LINE BEARS: N 0°08'44" E A DISTANCE OF 2677.74 FEET AS MEASURED BY G.P.S.

2.) LATITUDE, LONGITUDE AND ELLIPSOIDAL HEIGHT BASED ON AZTEC CORS L1 PRISE CENTER.
DISTANCES SHOWN ARE GROUND DISTANCES USING A TRAVERSE MERCATOR PROJECTION FROM A WGS84 ELLIPSOID, CONVERTED TO NAD83.
MEASURED ELEVATIONS AS PREDICTED BY GEOID03.

3.) LOCATION OF UNDERGROUND UTILITIES DEPICTED ARE APPROXIMATE. PRIOR TO EXCAVATION UNDERGROUND UTILITIES SHOULD BE FIELD VERIFIED. ALL CONSTRUCTION ACTIVITIES SHOULD BE FIELD VERIFIED WITH NEW MEXICO ONE-CALL SUPPLIERS AT LEAST 48 HOURS PRIOR TO CONSTRUCTION.

4.) T-POSTS HAVE BEEN SET TO DEFINE THE EDGE OF DISTURBANCE LIMITS WHICH ARE 50' OFFSETS FROM THE EDGE OF THE STAKED WELL PAD.

SLOPES TO BE CONSTRUCTED TO MATCH THE ORIGINAL CONTOURS AS CLOSE AS POSSIBLE.

~ SURFACE OWNERSHIP ~
BUREAU OF LAND MANAGEMENT

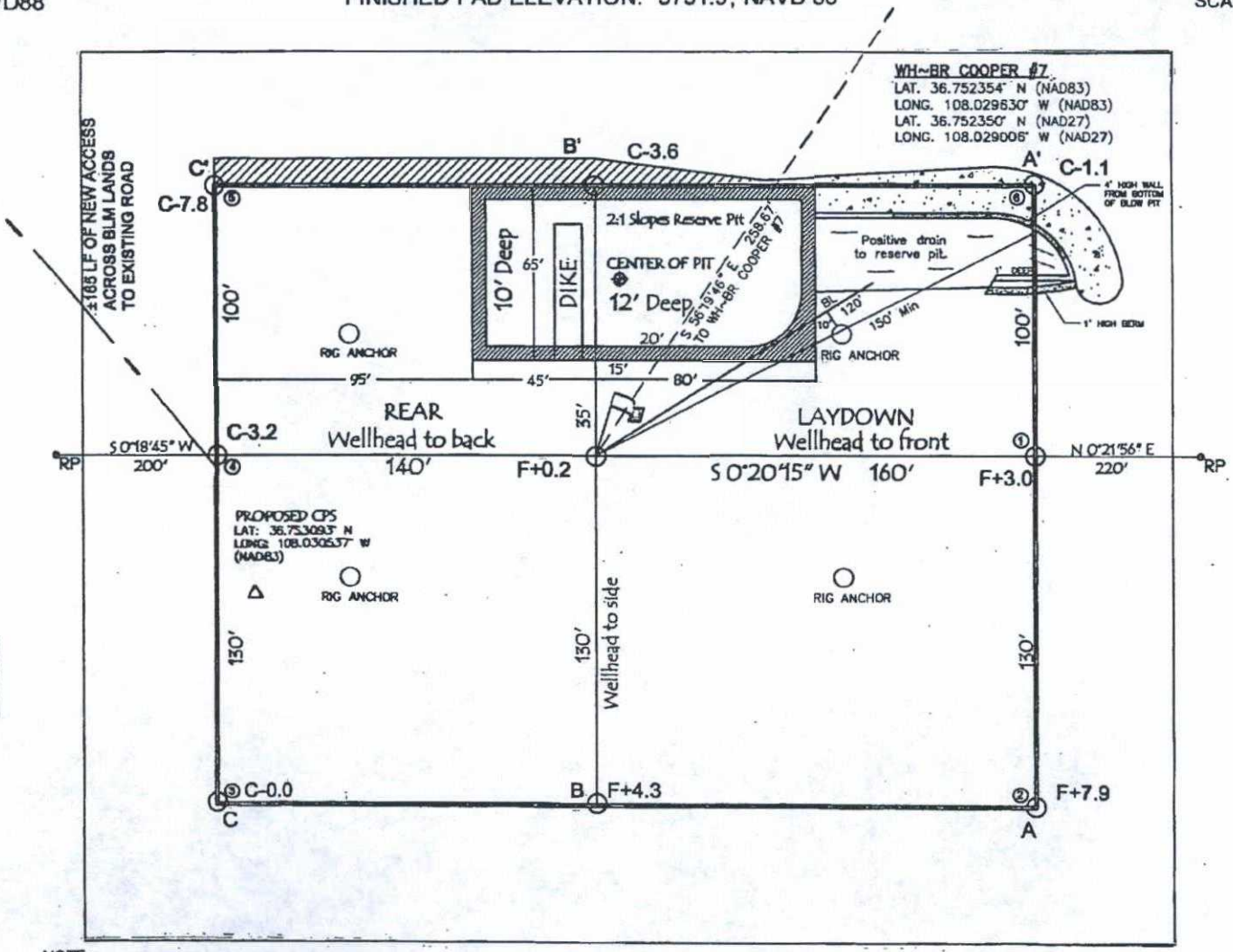

TOTAL PERMITTED AREA
330' x 400' = 3.03 ACRES
SCALE: 1" = 60'
JOB No.: COPC490
DATE: 05/05/14
DRAWN BY: TWT

NOTE:
RESERVE PIT DIKE: TO BE 8' ABOVE DEEP SIDE (OVERFLOW – 3' WIDE AND 1' ABOVE SHALLOW SIDE).
SCORPION SURVEY & CONSULTING, L.L.C., INC. IS NOT LIABLE FOR UNDERGROUND UTILITIES OR PIPELINES. CONTRACTOR SHOULD CALL ONE-CALL FOR LOCATION OF ANY MARKED OR UNMARKED, BURIED PIPELINES OR CABLES ON WELL PAD, IN CONSTRUCTION ZONE AND/OR ACCESS ROAD AT LEAST TWO (2) WORKING DAYS PRIOR TO CONSTRUCTION.

Scorpion Survey & Consulting, L.L.C.
302 S. Ash
Aztec, New Mexico 87410
(505) 334-4007

Submit To Appropriate District Office
Two Copies
District I
1625 N. French Dr., Hobbs, NM 88240
District II
1301 W. Grand Avenue, Artesia, NM 88210
District III
1000 Rio Brazos Rd., Aztec, NM 87410
District IV
1220 S. St. Francis Dr., Santa Fe, NM 87505

State of New Mexico
Energy, Minerals and Natural Resources

Oil Conservation Division
1220 South St. Francis Dr.
Santa Fe, NM 87505

Form C-105
July 17, 2008

1. WELL API NO. **30-045-35586**

2. Type of Lease ☐ STATE ☐ FEE ☒ FED/INDIAN

3. State Oil & Gas Lease No. **SF-078813**

WELL COMPLETION OR RECOMPLETION REPORT AND LOG

4. Reason for filing:

☐ **COMPLETION REPORT** (Fill in boxes #1 through #31 for State and Fee wells only)

☒ **C-144 CLOSURE ATTACHMENT** (Fill in boxes #1 through #9, #15 Date Rig Released and #32 and/or #33; attach this and the plat to the C-144 closure report in accordance with 19.15.17.13.K NMAC)

5. Lease Name or Unit Agreement Name **Cooper**

6. Well Number: **3F**

7. Type of Completion:
☒ NEW WELL ☐ WORKOVER ☐ DEEPENING ☐ PLUGBACK ☐ DIFFERENT RESERVOIR ☐ OTHER

8. Name of Operator
Burlington Resources Oil & Gas Company, LP

9. OGRID **14538**

10. Address of Operator
PO Box 4298, Farmington, NM 87499

11. Pool name or Wildcat

12.Location	Unit Ltr	Section	Township	Range	Lot	Feet from the	N/S Line	Feet from the	E/W Line	County
SH:										
BH:										

13. Date Spudded	14. Date T.D. Reached	15. Date Rig Released **02/11/2015**	16. Date Completed (Ready to Produce)	17. Elevations (DF and RKB, RT, GR, etc.) **5752' GL**

18. Total Measured Depth of Well	19. Plug Back Measured Depth	20. Was Directional Survey Made?	21. Type Electric and Other Logs Run

22. Producing Interval(s), of this completion - Top, Bottom, Name

23. **CASING RECORD** (Report all strings set in well)

CASING SIZE	WEIGHT LB./FT.	DEPTH SET	HOLE SIZE	CEMENTING RECORD	AMOUNT PULLED

24. LINER RECORD

SIZE	TOP	BOTTOM	SACKS CEMENT	SCREEN

25. TUBING RECORD

SIZE	DEPTH SET	PACKER SET

26. Perforation record (interval, size, and number)

27. ACID, SHOT, FRACTURE, CEMENT, SQUEEZE, ETC.

DEPTH INTERVAL	AMOUNT AND KIND MATERIAL USED

28. **PRODUCTION**

Date First Production	Production Method *(Flowing, gas lift, pumping - Size and type pump)*	Well Status *(Prod. or Shut-in)*

Date of Test	Hours Tested	Choke Size	Prod'n For Test Period	Oil - Bbl	Gas - MCF	Water - Bbl.	Gas - Oil Ratio

Flow Tubing Press.	Casing Pressure	Calculated 24-Hour Rate	Oil - Bbl.	Gas - MCF	Water - Bbl.	Oil Gravity - API - *(Corr.)*

29. Disposition of Gas *(Sold, used for fuel, vented, etc.)*

30. Test Witnessed By

31. List Attachments

32. If a temporary pit was used at the well, attach a plat with the location of the temporary pit.

33. If an on-site burial was used at the well, report the exact location of the on-site burial:

Latitude **36°** 45' 10 N Longitude **-108° 01' 49** W NAD ☐1927 ☒1983

I hereby certify that the information shown on both sides of this form is true and complete to the best of my knowledge and belief

Signature Crystal Walker Printed Name Crystal Walker Title: Regulatory Coordinator Date: 11/2/15

E-mail Address crystal.walker@conocophillips.com

HALL
ENVIRONMENTAL
ANALYSIS
LABORATORY

Hall Environmental Analysis Laboratory
4901 Hawkins NE
Albuquerque, NM 87109
TEL: 505-345-3975 FAX: 505-345-4107
Website: www.hallenvironmental.com

July 08, 2015

Mike Smith
Conoco Phillips
HWY 64
Farmington, NM 87401
TEL:
FAX

RE: Cooper #3F

OrderNo.: 1506D25

Dear Mike Smith:

Hall Environmental Analysis Laboratory received 2 sample(s) on 6/27/2015 for the analyses presented in the following report.

These were analyzed according to EPA procedures or equivalent. To access our accredited tests please go to www.hallenvironmental.com or the state specific web sites. In order to properly interpret your results it is imperative that you review this report in its entirety. See the sample checklist and/or the Chain of Custody for information regarding the sample receipt temperature and preservation. Data qualifiers or a narrative will be provided if the sample analysis or analytical quality control parameters require a flag. When necessary, data qualifers are provided on both the sample analysis report and the QC summary report, both sections should be reviewed. All samples are reported, as received, unless otherwise indicated. Lab measurement of analytes considered field parameters that require analysis within 15 minutes of sampling such as pH and residual chlorine are qualified as being analyzed outside of the recommended holding time.

Please don't hesitate to contact HEAL for any additional information or clarifications.

ADHS Cert #AZ0682 -- NMED-DWB Cert #NM9425 -- NMED-Micro Cert #NM0190

Sincerely,

Andy Freeman
Laboratory Manager
4901 Hawkins NE
Albuquerque, NM 87109

Hall Environmental Analysis Laboratory, Inc.

CLIENT: Conoco Phillips
Project: Cooper #3F
Lab ID: 1506D25-002 **Matrix:** SOIL

Client Sample ID: Background
Collection Date: 6/26/2015 2:35:00 PM
Received Date: 6/27/2015 8:45:00 AM

Analyses	Result	RL	Qual	Units	DF	Date Analyzed	Batch
EPA METHOD 418.1: TPH						Analyst:	**TOM**
Petroleum Hydrocarbons, TR	230	20		mg/Kg	1	7/1/2015	20022
EPA METHOD 300.0: ANIONS						Analyst:	**LGT**
Chloride	87	30		mg/Kg	20	7/6/2015 1:46:03 PM	20106
EPA METHOD 8015M/D: DIESEL RANGE ORGANICS						Analyst:	**KJH**
Diesel Range Organics (DRO)	90	9.7		mg/Kg	1	7/2/2015 1:17:27 AM	20026
Motor Oil Range Organics (MRO)	50	49		mg/Kg	1	7/2/2015 1:17:27 AM	20026
Surr: DNOP	100	57.9-140		%REC	1	7/2/2015 1:17:27 AM	20026
EPA METHOD 8015D: GASOLINE RANGE						Analyst:	**NSB**
Gasoline Range Organics (GRO)	19	4.9		mg/Kg	1	6/30/2015 3:27:00 PM	20005
Surr: BFB	139	75.4-113	S	%REC	1	6/30/2015 3:27:00 PM	20005
EPA METHOD 8021B: VOLATILES						Analyst:	**NSB**
Benzene	ND	0.049		mg/Kg	1	6/30/2015 3:27:00 PM	20005
Toluene	0.13	0.049		mg/Kg	1	6/30/2015 3:27:00 PM	20005
Ethylbenzene	0.053	0.049		mg/Kg	1	6/30/2015 3:27:00 PM	20005
Xylenes, Total	0.53	0.099		mg/Kg	1	6/30/2015 3:27:00 PM	20005
Surr: 4-Bromofluorobenzene	104	80-120		%REC	1	6/30/2015 3:27:00 PM	20005

* CS Sample Labeled Background
Most Likely Reserve pit.

Refer to the QC Summary report and sample login checklist for flagged QC data and preservation information.

Qualifiers:

*	Value exceeds Maximum Contaminant Level.	B	Analyte detected in the associated Method Blank
E	Value above quantitation range	H	Holding times for preparation or analysis exceeded
J	Analyte detected below quantitation limits	ND	Not Detected at the Reporting Limit
O	RSD is greater than RSDlimit	P	Sample pH Not In Range
R	RPD outside accepted recovery limits	RL	Reporting Detection Limit
S	Spike Recovery outside accepted recovery limits		

Analytical Report
Lab Order **1506D25**
Date Reported: **7/8/2015**

Hall Environmental Analysis Laboratory, Inc.

CLIENT: Conoco Phillips
Project: Cooper #3F
Lab ID: 1506D25-001 **Matrix:** SOIL

Client Sample ID: Reserve Pit
Collection Date: 6/26/2015 2:35:00 PM
Received Date: 6/27/2015 8:45:00 AM

Analyses	Result	RL	Qual	Units	DF	Date Analyzed	Batch
EPA METHOD 418.1: TPH						Analyst:	**TOM**
Petroleum Hydrocarbons, TR	ND	20		mg/Kg	1	7/1/2015	20022
EPA METHOD 300.0: ANIONS						Analyst:	**LGT**
Chloride	ND	30		mg/Kg	20	7/6/2015 1:08:49 PM	20106
EPA METHOD 8015M/D: DIESEL RANGE ORGANICS						Analyst:	**KJH**
Diesel Range Organics (DRO)	ND	9.6		mg/Kg	1	7/2/2015 12:55:59 AM	20026
Motor Oil Range Organics (MRO)	ND	48		mg/Kg	1	7/2/2015 12:55:59 AM	20026
Surr: DNOP	94.1	57.9-140		%REC	1	7/2/2015 12:55:59 AM	20026
EPA METHOD 8015D: GASOLINE RANGE						Analyst:	**NSB**
Gasoline Range Organics (GRO)	ND	4.8		mg/Kg	1	6/30/2015 2:58:09 PM	20005
Surr: BFB	87.3	75.4-113		%REC	1	6/30/2015 2:58:09 PM	20005
EPA METHOD 8021B: VOLATILES						Analyst:	**NSB**
Benzene	ND	0.048		mg/Kg	1	6/30/2015 2:58:09 PM	20005
Toluene	ND	0.048		mg/Kg	1	6/30/2015 2:58:09 PM	20005
Ethylbenzene	ND	0.048		mg/Kg	1	6/30/2015 2:58:09 PM	20005
Xylenes, Total	ND	0.095		mg/Kg	1	6/30/2015 2:58:09 PM	20005
Surr: 4-Bromofluorobenzene	91.1	80-120		%REC	1	6/30/2015 2:58:09 PM	20005

Refer to the QC Summary report and sample login checklist for flagged QC data and preservation information.

Qualifiers:

*	Value exceeds Maximum Contaminant Level.	B	Analyte detected in the associated Method Blank
E	Value above quantitation range	H	Holding times for preparation or analysis exceeded
J	Analyte detected below quantitation limits	ND	Not Detected at the Reporting Limit
O	RSD is greater than RSDlimit	P	Sample pH Not In Range
R	RPD outside accepted recovery limits	RL	Reporting Detection Limit
S	Spike Recovery outside accepted recovery limits		

QC SUMMARY REPORT

Hall Environmental Analysis Laboratory, Inc.

WO#: **1506D25**

08-Jul-15

Client: Conoco Phillips
Project: Cooper #3F

Sample ID **MB-20106**	SampType: **MBLK**	TestCode: **EPA Method 300.0: Anions**
Client ID: **PBS**	Batch ID: **20106**	RunNo: **27317**
Prep Date: **7/6/2015**	Analysis Date: **7/6/2015**	SeqNo: **818697** Units: **mg/Kg**

Analyte	Result	PQL	SPK value	SPK Ref Val	%REC	LowLimit	HighLimit	%RPD	RPDLimit	Qual
Chloride	ND	1.5								

Sample ID **LCS-20106**	SampType: **LCS**	TestCode: **EPA Method 300.0: Anions**
Client ID: **LCSS**	Batch ID: **20106**	RunNo: **27317**
Prep Date: **7/6/2015**	Analysis Date: **7/6/2015**	SeqNo: **818698** Units: **mg/Kg**

Analyte	Result	PQL	SPK value	SPK Ref Val	%REC	LowLimit	HighLimit	%RPD	RPDLimit	Qual
Chloride	14	1.5	15.00	0	93.8	90	110			

Qualifiers:

- * Value exceeds Maximum Contaminant Level.
- E Value above quantitation range
- J Analyte detected below quantitation limits
- O RSD is greater than RSDlimit
- R RPD outside accepted recovery limits
- S Spike Recovery outside accepted recovery limits
- B Analyte detected in the associated Method Blank
- H Holding times for preparation or analysis exceeded
- ND Not Detected at the Reporting Limit
- P Sample pH Not In Range
- RL Reporting Detection Limit

QC SUMMARY REPORT

Hall Environmental Analysis Laboratory, Inc.

WO#: **1506D25**

08-Jul-15

Client: Conoco Phillips
Project: Cooper #3F

Sample ID **MB-20022** SampType: **MBLK** TestCode: **EPA Method 418.1: TPH**
Client ID: **PBS** Batch ID: **20022** RunNo: **27217**
Prep Date: **6/30/2015** Analysis Date: **7/1/2015** SeqNo: **815277** Units: **mg/Kg**

Analyte	Result	PQL	SPK value	SPK Ref Val	%REC	LowLimit	HighLimit	%RPD	RPDLimit	Qual
Petroleum Hydrocarbons, TR	ND	20								

Sample ID **LCS-20022** SampType: **LCS** TestCode: **EPA Method 418.1: TPH**
Client ID: **LCSS** Batch ID: **20022** RunNo: **27217**
Prep Date: **6/30/2015** Analysis Date: **7/1/2015** SeqNo: **815278** Units: **mg/Kg**

Analyte	Result	PQL	SPK value	SPK Ref Val	%REC	LowLimit	HighLimit	%RPD	RPDLimit	Qual
Petroleum Hydrocarbons, TR	94	20	100.0	0	93.6	86.7	126			

Sample ID **LCSD-20022** SampType: **LCSD** TestCode: **EPA Method 418.1: TPH**
Client ID: **LCSS02** Batch ID: **20022** RunNo: **27217**
Prep Date: **6/30/2015** Analysis Date: **7/1/2015** SeqNo: **815279** Units: **mg/Kg**

Analyte	Result	PQL	SPK value	SPK Ref Val	%REC	LowLimit	HighLimit	%RPD	RPDLimit	Qual
Petroleum Hydrocarbons, TR	100	20	100.0	0	103	86.7	126	9.66	20	

Qualifiers:

- * Value exceeds Maximum Contaminant Level.
- E Value above quantitation range
- J Analyte detected below quantitation limits
- O RSD is greater than RSDlimit
- R RPD outside accepted recovery limits
- S Spike Recovery outside accepted recovery limits
- B Analyte detected in the associated Method Blank
- H Holding times for preparation or analysis exceeded
- ND Not Detected at the Reporting Limit
- P Sample pH Not In Range
- RL Reporting Detection Limit

QC SUMMARY REPORT

Hall Environmental Analysis Laboratory, Inc.

WO#: **1506D25**

08-Jul-15

Client: Conoco Phillips
Project: Cooper #3F

Sample ID **MB-20026** SampType: **MBLK** TestCode: **EPA Method 8015M/D: Diesel Range Organics**
Client ID: **PBS** Batch ID: **20026** RunNo: **27182**
Prep Date: **6/30/2015** Analysis Date: **7/1/2015** SeqNo: **816316** Units: **mg/Kg**

Analyte	Result	PQL	SPK value	SPK Ref Val	%REC	LowLimit	HighLimit	%RPD	RPDLimit	Qual
Diesel Range Organics (DRO)	ND	10								
Motor Oil Range Organics (MRO)	ND	50								
Surr: DNOP	8.8		10.00		88.3	57.9	140			

Sample ID **LCS-20026** SampType: **LCS** TestCode: **EPA Method 8015M/D: Diesel Range Organics**
Client ID: **LCSS** Batch ID: **20026** RunNo: **27182**
Prep Date: **6/30/2015** Analysis Date: **7/1/2015** SeqNo: **816317** Units: **mg/Kg**

Analyte	Result	PQL	SPK value	SPK Ref Val	%REC	LowLimit	HighLimit	%RPD	RPDLimit	Qual
Diesel Range Organics (DRO)	41	10	50.00	0	82.6	57.4	139			
Surr: DNOP	4.9		5.000		97.5	57.9	140			

Sample ID **MB-20061** SampType: **MBLK** TestCode: **EPA Method 8015M/D: Diesel Range Organics**
Client ID: **PBS** Batch ID: **20061** RunNo: **27254**
Prep Date: **7/1/2015** Analysis Date: **7/2/2015** SeqNo: **817424** Units: **%REC**

Analyte	Result	PQL	SPK value	SPK Ref Val	%REC	LowLimit	HighLimit	%RPD	RPDLimit	Qual
Surr: DNOP	11		10.00		112	57.9	140			

Sample ID **LCS-20061** SampType: **LCS** TestCode: **EPA Method 8015M/D: Diesel Range Organics**
Client ID: **LCSS** Batch ID: **20061** RunNo: **27254**
Prep Date: **7/1/2015** Analysis Date: **7/2/2015** SeqNo: **817425** Units: **%REC**

Analyte	Result	PQL	SPK value	SPK Ref Val	%REC	LowLimit	HighLimit	%RPD	RPDLimit	Qual
Surr: DNOP	6.9		5.000		138	57.9	140			

Qualifiers:

- * Value exceeds Maximum Contaminant Level.
- E Value above quantitation range
- J Analyte detected below quantitation limits
- O RSD is greater than RSDlimit
- R RPD outside accepted recovery limits
- S Spike Recovery outside accepted recovery limits
- B Analyte detected in the associated Method Blank
- H Holding times for preparation or analysis exceeded
- ND Not Detected at the Reporting Limit
- P Sample pH Not In Range
- RL Reporting Detection Limit

QC SUMMARY REPORT

Hall Environmental Analysis Laboratory, Inc.

WO#: **1506D25**

08-Jul-15

Client: Conoco Phillips
Project: Cooper #3F

Sample ID **MB-20005** SampType: **MBLK** TestCode: **EPA Method 8015D: Gasoline Range**
Client ID: **PBS** Batch ID: **20005** RunNo: **27195**
Prep Date: **6/29/2015** Analysis Date: **6/30/2015** SeqNo: **814609** Units: **mg/Kg**

Analyte	Result	PQL	SPK value	SPK Ref Val	%REC	LowLimit	HighLimit	%RPD	RPDLimit	Qual
Gasoline Range Organics (GRO)	ND	5.0								
Surr: BFB	870		1000		87.1	75.4	113			

Sample ID **LCS-20005** SampType: **LCS** TestCode: **EPA Method 8015D: Gasoline Range**
Client ID: **LCSS** Batch ID: **20005** RunNo: **27195**
Prep Date: **6/29/2015** Analysis Date: **6/30/2015** SeqNo: **814610** Units: **mg/Kg**

Analyte	Result	PQL	SPK value	SPK Ref Val	%REC	LowLimit	HighLimit	%RPD	RPDLimit	Qual
Gasoline Range Organics (GRO)	25	5.0	25.00	0	100	64	130			
Surr: BFB	920		1000		91.5	75.4	113			

Qualifiers:

- * Value exceeds Maximum Contaminant Level.
- E Value above quantitation range
- J Analyte detected below quantitation limits
- O RSD is greater than RSDlimit
- R RPD outside accepted recovery limits
- S Spike Recovery outside accepted recovery limits
- B Analyte detected in the associated Method Blank
- H Holding times for preparation or analysis exceeded
- ND Not Detected at the Reporting Limit
- P Sample pH Not In Range
- RL Reporting Detection Limit

QC SUMMARY REPORT

Hall Environmental Analysis Laboratory, Inc.

WO#: **1506D25**

08-Jul-15

Client: Conoco Phillips
Project: Cooper #3F

Sample ID **MB-20005** SampType: **MBLK** TestCode: **EPA Method 8021B: Volatiles**
Client ID: **PBS** Batch ID: **20005** RunNo: **27195**
Prep Date: **6/29/2015** Analysis Date: **6/30/2015** SeqNo: **814628** Units: **mg/Kg**

Analyte	Result	PQL	SPK value	SPK Ref Val	%REC	LowLimit	HighLimit	%RPD	RPDLimit	Qual
Benzene	ND	0.050								
Toluene	ND	0.050								
Ethylbenzene	ND	0.050								
Xylenes, Total	ND	0.10								
Surr: 4-Bromofluorobenzene	0.91		1.000		91.0	80	120			

Sample ID **LCS-20005** SampType: **LCS** TestCode: **EPA Method 8021B: Volatiles**
Client ID: **LCSS** Batch ID: **20005** RunNo: **27195**
Prep Date: **6/29/2015** Analysis Date: **6/30/2015** SeqNo: **814629** Units: **mg/Kg**

Analyte	Result	PQL	SPK value	SPK Ref Val	%REC	LowLimit	HighLimit	%RPD	RPDLimit	Qual
Benzene	0.99	0.050	1.000	0	99.3	76.6	128			
Toluene	0.98	0.050	1.000	0	98.1	75	124			
Ethylbenzene	1.0	0.050	1.000	0	102	79.5	126			
Xylenes, Total	3.0	0.10	3.000	0	101	78.8	124			
Surr: 4-Bromofluorobenzene	0.95		1.000		95.2	80	120			

Qualifiers:

- * Value exceeds Maximum Contaminant Level.
- E Value above quantitation range
- J Analyte detected below quantitation limits
- O RSD is greater than RSDlimit
- R RPD outside accepted recovery limits
- S Spike Recovery outside accepted recovery limits
- B Analyte detected in the associated Method Blank
- H Holding times for preparation or analysis exceeded
- ND Not Detected at the Reporting Limit
- P Sample pH Not In Range
- RL Reporting Detection Limit

HALL ENVIRONMENTAL ANALYSIS LABORATORY

Hall Environmental Analysis Laboratory
4901 Hawkins NE
Albuquerque, NM 87109
TEL: 505-345-3975 FAX: 505-345-4107
Website: www.hallenvironmental.com

Sample Log-In Check List

Client Name: **Conoco Phillips Farm HW** Work Order Number: **1506D25** RcptNo: **1**

Received by/date: 06/27/15

Logged By: **Lindsay Mangin** **6/27/2015 8:45:00 AM**

Completed By: **Lindsay Mangin** **6/27/2015 8:56:28 AM**

Reviewed By: 06/29/15

Chain of Custody

1. Custody seals intact on sample bottles? Yes ☐ No ☐ Not Present ☒
2. Is Chain of Custody complete? Yes ☒ No ☐ Not Present ☐
3. How was the sample delivered? Courier

Log In

4. Was an attempt made to cool the samples? Yes ☒ No ☐ NA ☐
5. Were all samples received at a temperature of >0° C to 6.0°C Yes ☒ No ☐ NA ☐
6. Sample(s) in proper container(s)? Yes ☒ No ☐
7. Sufficient sample volume for indicated test(s)? Yes ☒ No ☐
8. Are samples (except VOA and ONG) properly preserved? Yes ☒ No ☐
9. Was preservative added to bottles? Yes ☐ No ☒ NA ☐
10. VOA vials have zero headspace? Yes ☐ No ☐ No VOA Vials ☒
11. Were any sample containers received broken? Yes ☐ No ☒
12. Does paperwork match bottle labels? Yes ☒ No ☐
    (Note discrepancies on chain of custody)
13. Are matrices correctly identified on Chain of Custody? Yes ☒ No ☐
14. Is it clear what analyses were requested? Yes ☒ No ☐
15. Were all holding times able to be met? Yes ☒ No ☐
    (If no, notify customer for authorization.)

# of preserved bottles checked for pH: (<2 or >12 unless noted)
Adjusted?
Checked by:

Special Handling (if applicable)

16. Was client notified of all discrepancies with this order? Yes ☐ No ☐ NA ☒

Person Notified: Date:
By Whom: Via: ☐ eMail ☐ Phone ☐ Fax ☐ In Person
Regarding:
Client Instructions:

17. Additional remarks:

18. **Cooler Information**

Cooler No	Temp °C	Condition	Seal Intact	Seal No	Seal Date	Signed By
1	5.5	Good	Yes			

Chain-of-Custody Record

Client: CONOCO PHILLIPS

Mailing Address:

Phone #: (505) 599-3424

email or Fax#: MIKE.W.SMITH@CONOCOPHILLIPS.COM

QA/QC Package:
☑ Standard ☐ Level 4 (Full Validation)

Accreditation
☐ NELAP ☐ Other _____
☐ EDD (Type) _____

Turn-Around Time:
☑ Standard ☐ Rush _____

Project Name: COOPER #3F

Project #:

Project Manager: MIKE SMITH

Sampler: JARED CHAVEZ

On Ice: ☑ Yes ☐ No

Sample Temperature: 5.5

HALL ENVIRONMENTAL ANALYSIS LABORATORY

www.hallenvironmental.com

4901 Hawkins NE - Albuquerque, NM 87109

Tel. 505-345-3975 Fax 505-345-4107

Analysis Request

Date	Time	Matrix	Sample Request ID	Container Type and #	Preservative Type	HEAL No. 1504D25	BTEX + ~~MTBE + TMB's~~ (8021)	BTEX + MTBE + TPH (Gas only)	TPH 8015B (GRO / DRO / MRO)	TPH (Method 418.1)	EDB (Method 504.1)	PAH's (8310 or 8270 SIMS)	RCRA 8 Metals	Anions (F,Cl,NO_3,NO_2,PO_4,SO_4)	8081 Pesticides / 8082 PCB's	8260B (VOA)	8270 (Semi-VOA)	CHLORIDE 300.0				Air Bubbles (Y or N)
6/15	14:35	SOIL	RESERVE PIT	1-4oz	COOL	-001	✓		✓	✓								✓				
6/15	14:35	SOIL	BACKGROUND	1-4oz	COOL	-002	✓		✓	✓								✓				

Date:	Time:	Relinquished by:	Received by:	Date	Time
6/24/15	1650	[signature]	Christy Walters	6/24/15	1650
Date:	Time:	Relinquished by:	Received by:	Date	Time
6/24/15	1747	Christy Walters	[signature]	06/27/15	0845

Remarks: 10374719 BILL TO CONOCO
D260
KGARCIA

If necessary, samples submitted to Hall Environmental may be subcontracted to other accredited laboratories. This serves as notice of this possibility. Any sub-contracted data will be clearly notated on the analytical report.

ConocoPhillips

Pit Closure Form:

Date: 7-28-15

Well Name: COOPER #3F

Footages: 1915' FSL & 1885' FEL **Unit Letter:** J

Section: 6 , T- 29 -N, R- 11 -W, **County:** SAN JUAN **State:** NM

Contractor Closing Pit: MSM TRUCKING

Pit Closure Start Date: 7-23-15

Pit Closure Complete Date: 7-28-15

Construction Inspector: JERRELL BASSETT **Date:** 7-28-15

Inspector Signature: Jerrell Bassett

Revised 11/4/10

Office Use Only:
Subtask _____
DSM _____
Folder _____

Walker, Crystal

From: Dixon, Shorell (PAC)
Sent: Friday, July 17, 2015 2:46 PM
To: Payne, Wendy F; (Brandon.Powell@state.nm.us); GRP:SJBU Regulatory; Horton Dwayne (ddhorton41@hotmail.com); Jonathan Kelly; Scott Smith; Smith Cory - OCD office (Cory.Smith@state.nm.us); Craig Willems; Mark Kelly; Mike Flaniken; Randy McKee; Robert Switzer; Roger Herrera; Sherrie Landon; GRP:SJBU Projects Civil Facility; Peter, Dan J; Birchfield, Jack D; Brant Fourr; Frost, Ryan M; Goosey, Paul P; Gordon Chenault; Green, Cary Green J; GRP:PTRRC-SJ; GRP:SJBU Production Leads; Hamilton, Clayton C; Leboeuf, Davin J; Murphy, Mike R; Nelson, Garry D; Neuenschwander, Chris C; O'Nan, Mike J.; Peace, James T; Proctor, Freddy E; Roberts, Vance L.; Schaaphok, Bill; Smith, Randall O; Spearman, Bobby E; Stamets, Steve A; Wyckoff, Ervin E
Cc: Bassett, Jarrell (Producers Assistance Corp.); GRP:SJBU Projects Civil Facility; Montya Dona (donamontoya@aol.com)
Subject: Full Reclamation Notice: Cooper 3F (Area 2 * Run 203)

M&M Trucking will move a tractor to the **Cooper 3F** to start the full reclamation process including the pit closure on **Thursday, July 23, 2015 at 8:00 am**. If you have any questions or need further assistance, please contact Jerrell Bassett (505-947-5623).
Driving directions attached

Cooper 3F.pdf

Resources Well – Network # 10374719 – Activity Code (D250 – reclamation) & (D260 – pit closure) – PO:KGarcia
San Juan County, NM

Cooper 3F – BLM/BLM

Onsite: 2/13/15 – Robert Switzer
Twin: N/A
1915' FSL & 1885' FEL
Sec. 6, T29N, R11W
Unit Letter " J "
Lease # SF-078813
Latitude: 36° 75'2748 " N (NAD 83)
Longitude: 108° 03' 0365" W (NAD 83)
BH: NW/SE, Sec.06, T29N, R11W
Elevation: 5752'
Total Acres Disturbed: 3.18 acres
Access Road: 0.15 acres
API # 30-045-35586
Within City Limits: No
Pit Lined: **YES**

Shorell Dixon (PAC)
ConocoPhillips-SJBU

505-324-5175
Shorell.Dixon@contractor.cop.com

ConocoPhillips

Reclamation Form:

Date: 8-28-15

Well Name: Cooper #3F

Footages: 1915 FSL 1885 FEL Unit Letter: J

Section: 6, T-29-N, R-11-W, County: San Juan State: NM

Reclamation Contractor: Mim Trucking

Reclamation Start Date: 7-28-15

Reclamation Complete Date: 7-31-15

Road Completion Date: 8-4-15

Seeding Date: 8-24-15

**PIT MARKER STATUS (When Required): Picture of Marker set needed

MARKER PLACED: 8-28-15 (DATE)

LATATUDE: 36° 45' 10 N

LONGITUDE: 108° 01' 49 W

Pit Manifold removed 7-27-15 (DATE)

Construction Inspector: Jerrell Barrett Date: 8-28-15

Inspector Signature: Jerrell Barrett

Office Use Only: Subtask _____ DSM _____ Folder _____ Pictures _____

Revised 6/14/2012

	CONOCOPHILLIPS SITE SECURITY PLAN - SITE DIAGRAM	NAME: JERRELL BASSETT	
	BURLINGTON RESOURCES SITE SECURITY PLAN - SITE DIAGRAM	DATE: 7-23-15	
WELL / SITE NAME:	Cooper #3F	LEGAL DESCR (U-S-T-R):	S6 T29 R11 UJ
API No.:	30-045-35586	PRODUCING ZONE(S):	
LEASE No.:	SF-078813	LATITUDE: 36° 45 min	LONGITUDE: 108° 1 49
FOOTAGES:	1915' FSL 1885 FEL	COUNTY: SAN JUAN	STATE: NM NM

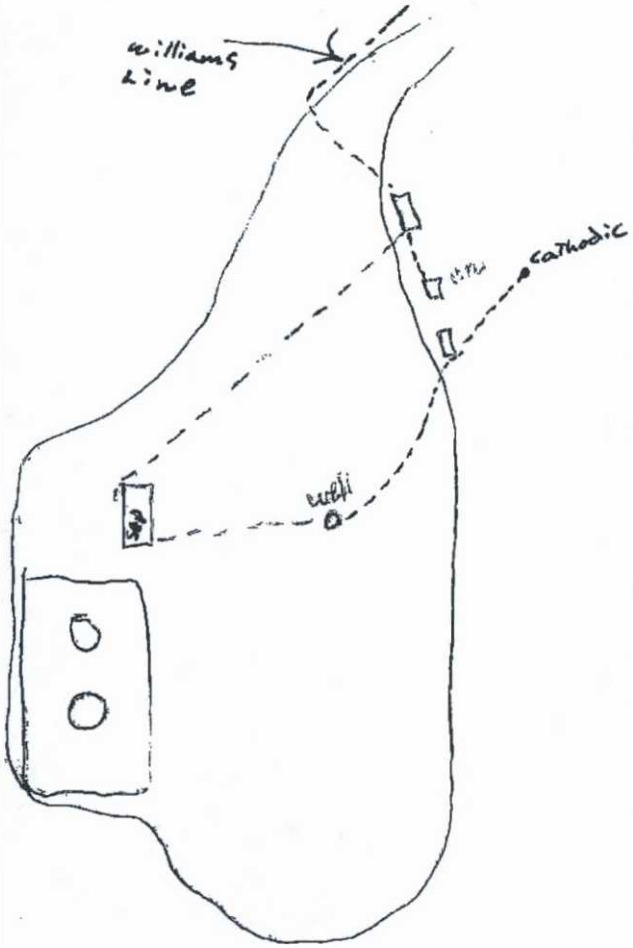

This Site is subject to either - The ConocoPhillips San Juan Site Security Plan for Sale of Oil and Gas, or The Burlington Resources Site Security Plan and Oil Production Policy.	The Site Security Plans are Located At: ConocoPhillips 3401 E. 30th Street Farmington, NM 87402

Re-Contour Location Plan

Well Name: Cooper 3F

Drafted by COP Rep: JERRELL BASSETT

Approved by BLM FFO Rep:

Date: 7-31-15

Site Diagram:

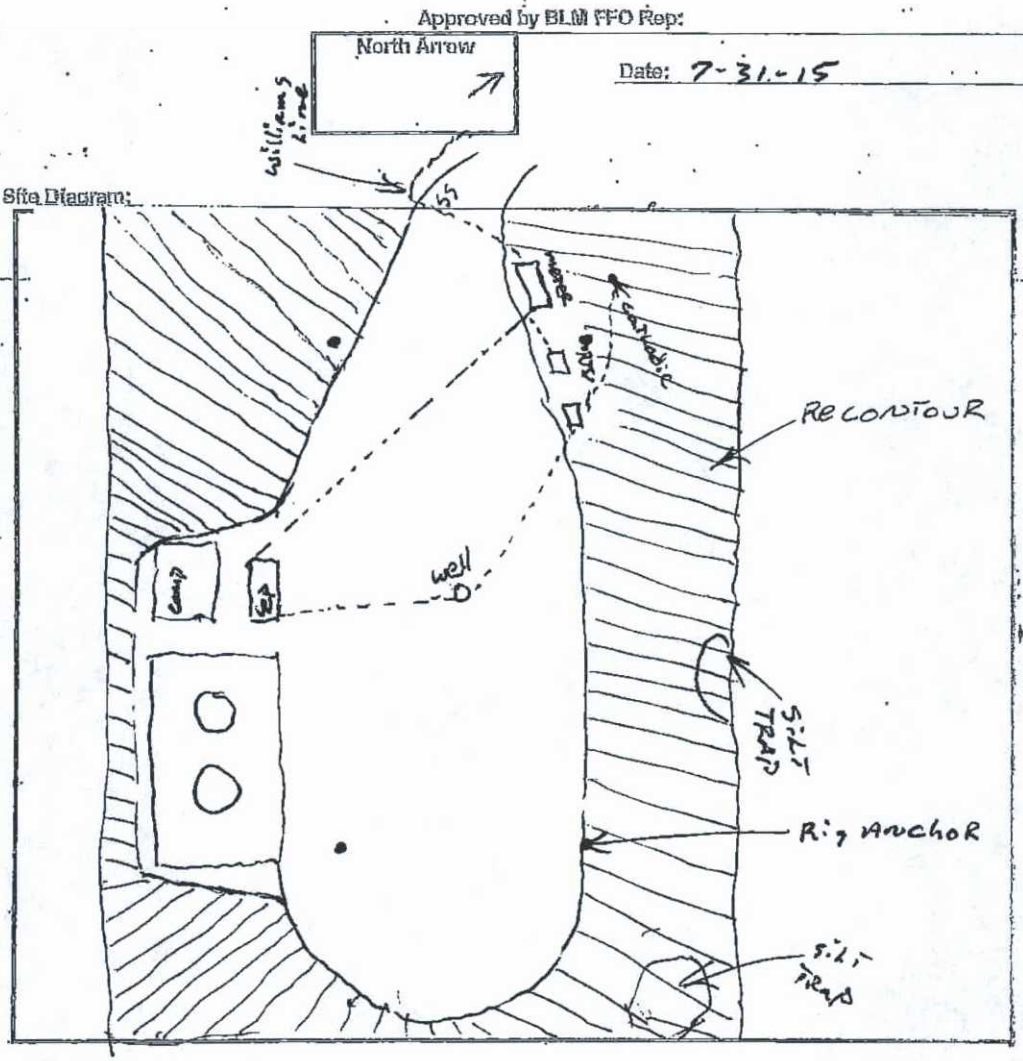

Re-Contour Details:


Cooper #3F
COPCS,129N,R11W
"J" BLM
OBL


BURLINGTON
RESOURCES
COOPER #3F BLM/BLM
1915' FSL 1885' FEL
UNIT J SEC 6 T29N R11W
API #30-045-35586
UNIT # NM-73640-DK
LEASE # SF-078813 ELEV. 5752
LATITUDE 36° 45 M N. 10 SEC. N (NAD 83)
LOGITUDE 108° 01 MIN. 49 SEC. (NAD83)
SAN JUAN COUNTY, NEW MEXICO
EMERGENCY CONTACT: 1-505-324-5170

WELL NAME: Cooper 3F	OPEN PIT INSPECTION FORM — ConocoPhillips								
INSPECTOR	S. Mobley	R. Alexander	S. Mobley	S. Mobley	R. Alexander	S. Mobley	S. Mobley	S. Mobley	S. Mobley
DATE	01/15/15	01/21/15	01/27/15	02/04/15	02/13/15	02/18/15	02/24/15	03/04/15	03/11/15
*Please request for pit extention after 26 weeks	Week 1	Week 2	Week 3	Week 4	Week 5	Week 6	Week 7	Week 8	Week 9
PIT STATUS	☐ Drilled ☐ Completed ☐ Clean-Up	☐ Drilled ☐ Completed ☐ Clean-Up	☐ Drilled ☐ Completed ☐ Clean-Up	☑ Drilled ☐ Completed ☐ Clean-Up	☑ Drilled ☐ Completed ☐ Clean-Up	☑ Drilled ☐ Completed ☐ Clean-Up	☑ Drilled ☐ Completed ☐ Clean-Up	☑ Drilled ☐ Completed ☐ Clean-Up	☑ Drilled ☑ Completed ☐ Clean-Up
LOCATION: Is the location marked with the proper flagging? (Const. Zone, poles, pipelines, etc.)	☑ Yes ☐ No	☑ Yes ☐ No	☑ Yes ☐ No	☐ Yes ☐ No	☑ Yes ☐ No	☑ Yes ☐ No	☑ Yes ☐ No	☑ Yes ☐ No	☐ Yes ☐ No
LOCATION: Is the temporary well sign on location and visible from access road?	☑ Yes ☐ No	☑ Yes ☐ No	☑ Yes ☐ No	☐ Yes ☐ No	☑ Yes ☐ No	☑ Yes ☐ No	☑ Yes ☐ No	☑ Yes ☐ No	☐ Yes ☐ No
ENVIRONMENTAL COMPLIANCE: Is the access road in good driving condition? (deep ruts, bladed)	☑ Yes ☐ No	☑ Yes ☐ No	☑ Yes ☐ No	☐ Yes ☐ No	☑ Yes ☐ No	☑ Yes ☐ No	☑ Yes ☐ No	☑ Yes ☐ No	☐ Yes ☐ No
ENVIRONMENTAL COMPLIANCE: Are the culverts free from debris or any object preventing flow?	☑ Yes ☐ No	☑ Yes ☐ No	☑ Yes ☐ No	☐ Yes ☐ No	☑ Yes ☐ No	☑ Yes ☐ No	☑ Yes ☐ No	☑ Yes ☐ No	☐ Yes ☐ No
ENVIRONMENTAL COMPLIANCE: Is the top of the location bladed and in good operating condition?	☑ Yes ☐ No	☑ Yes ☐ No	☑ Yes ☐ No	☐ Yes ☐ No	☑ Yes ☐ No	☑ Yes ☐ No	☑ Yes ☐ No	☑ Yes ☐ No	☐ Yes ☐ No
ENVIRONMENTAL COMPLIANCE: Is the fence stock-proof? (fences tight, barbed wire, fence clips in place?	☑ Yes ☐ No	☑ Yes ☐ No	☑ Yes ☐ No	☐ Yes ☐ No	☑ Yes ☐ No	☑ Yes ☐ No	☑ Yes ☐ No	☑ Yes ☐ No	☐ Yes ☐ No
ENVIRONMENTAL COMPLIANCE: Is the pit liner in good operating condition? (no tears, up-rooting corners, etc.)	☑ Yes ☐ No	☑ Yes ☐ No	☑ Yes ☐ No	☐ Yes ☐ No	☑ Yes ☐ No	☑ Yes ☐ No	☑ Yes ☐ No	☑ Yes ☐ No	☐ Yes ☐ No
ENVIRONMENTAL COMPLIANCE: Is the the location free from trash, oil stains and other materials? (cables, pipe threads, etc.)	☑ Yes ☐ No	☑ Yes ☐ No	☑ Yes ☐ No	☐ Yes ☐ No	☑ Yes ☐ No	☑ Yes ☐ No	☑ Yes ☐ No	☑ Yes ☐ No	☐ Yes ☐ No
ENVIRONMENTAL COMPLIANCE: Does the pit contain two feet of free board? (check the water levels)	☑ Yes ☐ No	☑ Yes ☐ No	☑ Yes ☐ No	☐ Yes ☐ No	☑ Yes ☐ No	☑ Yes ☐ No	☑ Yes ☐ No	☑ Yes ☐ No	☐ Yes ☐ No
ENVIRONMENTAL COMPLIANCE: Is there any standing water on the blow pit?	☐ Yes ☑ No	☐ Yes ☑ No	☐ Yes ☑ No	☐ Yes ☐ No	☐ Yes ☑ No	☐ Yes ☑ No	☐ Yes ☑ No	☐ Yes ☑ No	☐ Yes ☐ No
ENVIRONMENTAL COMPLIANCE: Are the pits free of trash and oil?	☑ Yes ☐ No	☑ Yes ☐ No	☑ Yes ☐ No	☐ Yes ☐ No	☑ Yes ☐ No	☑ Yes ☐ No	☑ Yes ☐ No	☐ Yes ☑ No	☐ Yes ☐ No
ENVIRONMENTAL COMPLIANCE: Are there diversion ditches around the pits for natural drainage?	☐ Yes ☑ No	☐ Yes ☑ No	☐ Yes ☑ No	☐ Yes ☐ No	☑ Yes ☐ No	☑ Yes ☐ No	☑ Yes ☐ No	☑ Yes ☐ No	☐ Yes ☐ No
ENVIRONMENTAL COMPLIANCE: Is there a Manifold on location?	☑ Yes ☐ No	☑ Yes ☐ No	☑ Yes ☐ No	☐ Yes ☐ No	☑ Yes ☐ No	☑ Yes ☐ No	☑ Yes ☐ No	☑ Yes ☐ No	☐ Yes ☐ No
ENVIRONMENTAL COMPLIANCE: Is the Manifold free of leaks? Are the hoses in good condition?	☑ Yes ☐ No	☑ Yes ☐ No	☑ Yes ☐ No	☐ Yes ☐ No	☑ Yes ☐ No	☑ Yes ☐ No	☑ Yes ☐ No	☑ Yes ☐ No	☐ Yes ☐ No
OCD: Was the OCD contacted?	☐ Yes ☑ No	☐ Yes ☑ No	☐ Yes ☑ No	☐ Yes ☐ No	☐ Yes ☑ No	☐ Yes ☑ No	☐ Yes ☑ No	☐ Yes ☑ No	☐ Yes ☐ No
PICTURE TAKEN	☐ Yes ☑ No	☐ Yes ☑ No	☐ Yes ☑ No	☐ Yes ☐ No	☐ Yes ☑ No	☐ Yes ☑ No	☐ Yes ☑ No	☐ Yes ☑ No	☐ Yes ☐ No
COMMENTS	Access is one called and will need repaired after heavy moisture		Ditch will be cut post drilling	Rig on Location				Found 1 piece of 6" PVC in reserve pit - Called to have Flint remove	Rig on Location

WELL NAME: Cooper 3F										
INSPECTOR		S. Mobley	S. Mobley	S. Mobley	S. Mobley	S. Mobley	S. Mobley	S. Mobley	R. Alexander	S. Mobley
DATE		03/16/15	03/25/15	04/02/15	04/08/15	04/15/15	04/21/15	04/30/15	05/04/15	05/13/15
*Please request for pit extention after 26 weeks		Week 10	Week 11	Week 12	Week 13	Week 14	Week 15	Week 16	Week 17	Week 18
PIT STATUS		☑ Drilled ☑ Completed ☐ Clean-Up	☑ Drilled ☑ Completed ☐ Clean-Up	☑ Drilled ☑ Completed ☐ Clean-Up	☑ Drilled ☑ Completed ☐ Clean-Up	☑ Drilled ☑ Completed ☐ Clean-Up	☑ Drilled ☑ Completed ☐ Clean-Up	☑ Drilled ☑ Completed ☐ Clean-Up	☑ Drilled ☑ Completed ☐ Clean-Up	☑ Drilled ☑ Completed ☐ Clean-Up
LOCATION	Is the location marked with the proper flagging? (Const. Zone, poles, pipelines, etc.)	☑ Yes ☐ No	☑ Yes ☐ No	☑ Yes ☐ No	☑ Yes ☐ No	☑ Yes ☐ No	☑ Yes ☐ No	☑ Yes ☐ No	☑ Yes ☐ No	☑ Yes ☐ No
LOCATION	Is the temporary well sign on location and visible from access road?	☑ Yes ☐ No	☑ Yes ☐ No	☑ Yes ☐ No	☑ Yes ☐ No	☑ Yes ☐ No	☑ Yes ☐ No	☑ Yes ☐ No	☑ Yes ☐ No	☑ Yes ☐ No
ENVIRONMENTAL COMPLIANCE	Is the access road in good driving condition? (deep ruts, bladed)	☑ Yes ☐ No	☑ Yes ☐ No	☑ Yes ☐ No	☑ Yes ☐ No	☑ Yes ☐ No	☑ Yes ☐ No	☑ Yes ☐ No	☑ Yes ☐ No	☑ Yes ☐ No
ENVIRONMENTAL COMPLIANCE	Are the culverts free from debris or any object preventing flow?	☑ Yes ☐ No	☑ Yes ☐ No	☑ Yes ☐ No	☑ Yes ☐ No	☑ Yes ☐ No	☑ Yes ☐ No	☑ Yes ☐ No	☑ Yes ☐ No	☑ Yes ☐ No
ENVIRONMENTAL COMPLIANCE	Is the top of the location bladed and in good operating condition?	☑ Yes ☐ No	☑ Yes ☐ No	☑ Yes ☐ No	☑ Yes ☐ No	☑ Yes ☐ No	☑ Yes ☐ No	☑ Yes ☐ No	☑ Yes ☐ No	☑ Yes ☐ No
ENVIRONMENTAL COMPLIANCE	Is the fence stock-proof? (fences tight, barbed wire, fence clips in place?	☑ Yes ☐ No	☑ Yes ☐ No	☑ Yes ☐ No	☑ Yes ☐ No	☑ Yes ☐ No	☑ Yes ☐ No	☑ Yes ☐ No	☑ Yes ☐ No	☑ Yes ☐ No
ENVIRONMENTAL COMPLIANCE	Is the pit liner in good operating condition? (no tears, up-rooting corners, etc.)	☑ Yes ☐ No	☑ Yes ☐ No	☑ Yes ☐ No	☑ Yes ☐ No	☑ Yes ☐ No	☑ Yes ☐ No	☑ Yes ☐ No	☑ Yes ☐ No	☑ Yes ☐ No
ENVIRONMENTAL COMPLIANCE	Is the the location free from trash, oil stains and other materials? (cables, pipe threads, etc.)	☑ Yes ☐ No	☑ Yes ☐ No	☑ Yes ☐ No	☑ Yes ☐ No	☑ Yes ☐ No	☑ Yes ☐ No	☑ Yes ☐ No	☑ Yes ☐ No	☑ Yes ☐ No
ENVIRONMENTAL COMPLIANCE	Does the pit contain two feet of free board? (check the water levels)	☑ Yes ☐ No	☑ Yes ☐ No	☑ Yes ☐ No	☑ Yes ☐ No	☑ Yes ☐ No	☑ Yes ☐ No	☑ Yes ☐ No	☑ Yes ☐ No	☑ Yes ☐ No
ENVIRONMENTAL COMPLIANCE	Is there any standing water on the blow pit?	☐ Yes ☑ No	☐ Yes ☑ No	☐ Yes ☑ No	☐ Yes ☑ No	☐ Yes ☑ No	☐ Yes ☑ No	☐ Yes ☑ No	☐ Yes ☑ No	☐ Yes ☑ No
ENVIRONMENTAL COMPLIANCE	Are the pits free of trash and oil?	☑ Yes ☐ No	☑ Yes ☐ No	☑ Yes ☐ No	☑ Yes ☐ No	☑ Yes ☐ No	☑ Yes ☐ No	☑ Yes ☐ No	☑ Yes ☐ No	☑ Yes ☐ No
ENVIRONMENTAL COMPLIANCE	Are there diversion ditches around the pits for natural drainage?	☑ Yes ☐ No	☑ Yes ☐ No	☑ Yes ☐ No	☑ Yes ☐ No	☑ Yes ☐ No	☑ Yes ☐ No	☑ Yes ☐ No	☑ Yes ☐ No	☑ Yes ☐ No
ENVIRONMENTAL COMPLIANCE	Is there a Manifold on location?	☑ Yes ☐ No	☑ Yes ☐ No	☑ Yes ☐ No	☑ Yes ☐ No	☑ Yes ☐ No	☑ Yes ☐ No	☑ Yes ☐ No	☑ Yes ☐ No	☑ Yes ☐ No
ENVIRONMENTAL COMPLIANCE	Is the Manifold free of leaks? Are the hoses in good condition?	☑ Yes ☐ No	☑ Yes ☐ No	☑ Yes ☐ No	☑ Yes ☐ No	☑ Yes ☐ No	☑ Yes ☐ No	☑ Yes ☐ No	☑ Yes ☐ No	☑ Yes ☐ No
OCD	Was the OCD contacted?	☐ Yes ☑ No	☐ Yes ☑ No	☐ Yes ☑ No	☐ Yes ☑ No	☐ Yes ☑ No	☐ Yes ☑ No	☐ Yes ☑ No	☐ Yes ☑ No	☐ Yes ☑ No
	PICTURE TAKEN	☐ Yes ☑ No	☐ Yes ☑ No	☐ Yes ☑ No	☐ Yes ☑ No	☐ Yes ☑ No	☐ Yes ☑ No	☐ Yes ☑ No	☐ Yes ☑ No	☐ Yes ☑ No
	COMMENTS				Pit is dry - repaired 1 spot in fence					Called for H2O pulled from pit

WELL NAME: Cooper 3F									
INSPECTOR	S. Mobley	S. Mobley	S. Mobley	S. Mobley	S. Mobley	S. Mobley	S. Mobley		
DATE	05/22/15	06/02/15	06/09/15	06/17/15	06/26/14	07/02/15	07/31/15		
*Please request for pit extention after 26 weeks	Week 19	Week 20	Week 21	Week 22	Week 23	Week 24	Week 25	*Week 26*	Week 27
PIT STATUS	☑ Drilled ☑ Completed ☐ Clean-Up	☑ Drilled ☑ Completed ☐ Clean-Up	☑ Drilled ☑ Completed ☐ Clean-Up	☑ Drilled ☑ Completed ☐ Clean-Up	☑ Drilled ☑ Completed ☐ Clean-Up	☑ Drilled ☑ Completed ☐ Clean-Up	☑ Drilled ☑ Completed ☑ Clean-Up	☐ Drilled ☐ Completed ☐ Clean-Up	☐ Drilled ☐ Completed ☐ Clean-Up
LOCATION: Is the location marked with the proper flagging? (Const. Zone, poles, pipelines, etc.)	☑ Yes ☐ No	☑ Yes ☐ No	☑ Yes ☐ No	☑ Yes ☐ No	☑ Yes ☐ No	☑ Yes ☐ No	☐ Yes ☐ No	☐ Yes ☐ No	☐ Yes ☐ No
LOCATION: Is the temporary well sign on location and visible from access road?	☑ Yes ☐ No	☑ Yes ☐ No	☑ Yes ☐ No	☑ Yes ☐ No	☑ Yes ☐ No	☑ Yes ☐ No	☐ Yes ☐ No	☐ Yes ☐ No	☐ Yes ☐ No
ENVIRONMENTAL COMPLIANCE: Is the access road in good driving condition? (deep ruts, bladed)	☑ Yes ☐ No	☑ Yes ☐ No	☑ Yes ☐ No	☑ Yes ☐ No	☑ Yes ☐ No	☑ Yes ☐ No	☐ Yes ☐ No	☐ Yes ☐ No	☐ Yes ☐ No
ENVIRONMENTAL COMPLIANCE: Are the culverts free from debris or any object preventing flow?	☑ Yes ☐ No	☑ Yes ☐ No	☑ Yes ☐ No	☑ Yes ☐ No	☑ Yes ☐ No	☑ Yes ☐ No	☐ Yes ☐ No	☐ Yes ☐ No	☐ Yes ☐ No
ENVIRONMENTAL COMPLIANCE: Is the top of the location bladed and in good operating condition?	☑ Yes ☐ No	☑ Yes ☐ No	☑ Yes ☐ No	☑ Yes ☐ No	☑ Yes ☐ No	☑ Yes ☐ No	☐ Yes ☐ No	☐ Yes ☐ No	☐ Yes ☐ No
ENVIRONMENTAL COMPLIANCE: Is the fence stock-proof? (fences tight, barbed wire, fence clips in place?	☑ Yes ☐ No	☑ Yes ☐ No	☑ Yes ☐ No	☑ Yes ☐ No	☑ Yes ☐ No	☑ Yes ☐ No	☐ Yes ☐ No	☐ Yes ☐ No	☐ Yes ☐ No
ENVIRONMENTAL COMPLIANCE: Is the pit liner in good operating condition? (no tears, up-rooting corners, etc.)	☑ Yes ☐ No	☑ Yes ☐ No	☑ Yes ☐ No	☑ Yes ☐ No	☑ Yes ☐ No	☑ Yes ☐ No	☐ Yes ☐ No	☐ Yes ☐ No	☐ Yes ☐ No
ENVIRONMENTAL COMPLIANCE: Is the the location free from trash, oil stains and other materials? (cables, pipe threads, etc.)	☑ Yes ☐ No	☑ Yes ☐ No	☑ Yes ☐ No	☑ Yes ☐ No	☑ Yes ☐ No	☑ Yes ☐ No	☐ Yes ☐ No	☐ Yes ☐ No	☐ Yes ☐ No
ENVIRONMENTAL COMPLIANCE: Does the pit contain two feet of free board? (check the water levels)	☑ Yes ☐ No	☑ Yes ☐ No	☑ Yes ☐ No	☑ Yes ☐ No	☑ Yes ☐ No	☑ Yes ☐ No	☐ Yes ☐ No	☐ Yes ☐ No	☐ Yes ☐ No
ENVIRONMENTAL COMPLIANCE: Is there any standing water on the blow pit?	☐ Yes ☑ No	☐ Yes ☑ No	☐ Yes ☑ No	☐ Yes ☑ No	☐ Yes ☑ No	☐ Yes ☑ No	☐ Yes ☐ No	☐ Yes ☐ No	☐ Yes ☐ No
ENVIRONMENTAL COMPLIANCE: Are the pits free of trash and oil?	☑ Yes ☐ No	☑ Yes ☐ No	☑ Yes ☐ No	☑ Yes ☐ No	☑ Yes ☐ No	☑ Yes ☐ No	☐ Yes ☐ No	☐ Yes ☐ No	☐ Yes ☐ No
ENVIRONMENTAL COMPLIANCE: Are there diversion ditches around the pits for natural drainage?	☑ Yes ☐ No	☑ Yes ☐ No	☑ Yes ☐ No	☑ Yes ☐ No	☑ Yes ☐ No	☑ Yes ☐ No	☐ Yes ☐ No	☐ Yes ☐ No	☐ Yes ☐ No
ENVIRONMENTAL COMPLIANCE: Is there a Manifold on location?	☑ Yes ☐ No	☑ Yes ☐ No	☑ Yes ☐ No	☑ Yes ☐ No	☑ Yes ☐ No	☑ Yes ☐ No	☐ Yes ☐ No	☐ Yes ☐ No	☐ Yes ☐ No
ENVIRONMENTAL COMPLIANCE: Is the Manifold free of leaks? Are the hoses in good condition?	☑ Yes ☐ No	☑ Yes ☐ No	☑ Yes ☐ No	☑ Yes ☐ No	☑ Yes ☐ No	☑ Yes ☐ No	☐ Yes ☐ No	☐ Yes ☐ No	☐ Yes ☐ No
OCD: Was the OCD contacted?	☐ Yes ☑ No	☐ Yes ☑ No	☐ Yes ☑ No	☐ Yes ☑ No	☐ Yes ☑ No	☐ Yes ☑ No	☐ Yes ☐ No	☐ Yes ☐ No	☐ Yes ☐ No
PICTURE TAKEN	☐ Yes ☑ No	☐ Yes ☑ No	☐ Yes ☑ No	☐ Yes ☑ No	☐ Yes ☑ No	☐ Yes ☑ No	☐ Yes ☐ No	☐ Yes ☐ No	☐ Yes ☐ No
COMMENTS	Called to have storm water pulled				Stormwater has been removed, pit drying nicely		Pit Closed 7/28/15		