

District I
1625 N. French Dr., Hobbs, NM 88240
District II
1301 W. Grand Avenue, Artesia, NM 88210
District III
1000 Rio Brazos Rd., Aztec, NM 87410
District IV
1220 S. St. Francis Dr., Santa Fe, NM 87505

State of New Mexico
Energy, Minerals & Natural Resources

Oil Conservation Division
1220 South St. Francis Dr.
Santa Fe, NM 87505

Form C-104
Reformatted July 20, 2001

Submit to Appropriate District Office
5 Copies

☐ AMENDED REPORT

I. REQUEST FOR ALLOWABLE AND AUTHORIZATION TO TRANSPORT

¹ Operator name and Address Burlington Resources Oil & Gas Company LP PO Box 4289 Farmington, New Mexico 87499		² OGRID Number 14538
		³ Reason for Filing Code/ Effective Date New Well
API Number 30-039-29603	⁵ Pool Name Basin Fruitland Coal	⁶ Pool Code 71629
⁷ Property Code 7462	⁸ Property Name San Juan 28-6 Unit	⁹ Well Number 475S


II. ¹⁰ Surface Location

UL or lot no. P	Section 29	Township 28N	Range 6W	Lot.Idn	Feet from the 1135	North/South Line South	Feet from the 1195	East/West line East	County Rio Arriba
--------------------	---------------	-----------------	-------------	---------	-----------------------	---------------------------	-----------------------	------------------------	----------------------

¹¹ Bottom Hole Location

UL or lot no. P	Section	Township	Range	Lot Idn	Feet from the	North/South line	Feet from the	East/West line	County
¹² Lse Code F	¹³ Producing Method Code P	¹⁴ Gas Connection Date	¹⁵ C-129 Permit Number	¹⁶ C-129 Effective Date	¹⁷ C-129 Expiration Date				

III. Oil and Gas Transporters

¹⁸ Transporter OGRID	¹⁹ Transporter Name and Address	²⁰ POD	²¹ O/G	²² POD ULSTR Location and Description
9018	Giant Industries		O	
151618	Enterprise Field Services		G	

IV. Produced Water



²³ POD	²⁴ POD ULSTR Location and Description
-------------------	--

V. Well Completion Data

Spud Date 12/8/05	²⁶ Ready Date 3/15/06	²⁷ TD 3520'	²⁸ PBDT 3475'	²⁹ Perforations 3229'-3280'	³⁰ DHC, MC
³¹ Hole Size	³² Casing & Tubing Size	³³ Depth Set	³⁴ Sacks Cement		
8 3/4"	7", 20# J55	143'	43 sx (67 cf)		
6 1/4"	4 1/2", 10.5#, J55	3514'	579 sx (1159 cf)		
	2 3/8", 4.7#, J55	3256'			

VI. Well Test Data

³⁵ Date New Oil	³⁶ Gas Delivery Date SI	³⁷ Test Date 3/15/06	³⁸ Test Length 1 hr	³⁹ Tbg. Pressure SI - 197	⁴⁰ Csg. Pressure SI - 194#
⁴¹ Choke Size 2"	⁴² Oil	⁴³ Water	⁴⁴ Gas 354 mcf/d	⁴⁵ AOF	⁴⁶ Test Method Pitot

⁴⁷ I hereby certify that the rules of the Oil Conservation Division have been complied with and that the information given above is true and complete to the best of my knowledge and belief. Signature: 		OIL CONSERVATION DIVISION Approved by: 	
Printed name: Amanda Sandoval		Title: DEPUTY OIL & GAS INSPECTOR, DIST. 8	
Title: Regulatory Assistant III		Approval Date: MAR 23 2006	
Date: 3/15/06	Phone: (505) 326-9891		