

District I
1625 N. French Dr., Hobbs, NM 88240
District II
1301 W. Grand Avenue, Artesia, NM 88210
District III
1000 Rio Brazos Rd., Aztec, NM 87410
District IV
1220 S. St. Francis Dr., Santa Fe, NM 87505

State of New Mexico
Energy, Minerals & Natural Resources

Oil Conservation Division
1220 South St. Francis Dr.
Santa Fe, NM 87505

Form C-104
Reformatted July 20, 2001

Submit to Appropriate District Office
5 Copies

☒ AMENDED REPORT

I. REQUEST FOR ALLOWABLE AND AUTHORIZATION TO TRANSPORT

¹ Operator name and Address Burlington Resources Oil & Gas Company LP PO Box 4289 Farmington, New Mexico 87499		² OGRID Number 14538
		³ Reason for Filing Code/ Effective Date New Drill
⁴ API Number 30-045-33199	⁵ Pool Name Basin Dakota	⁶ Pool Code 71599
⁷ Property Code 7249	⁸ Property Name Largo Federal	⁹ Well Number 1M


II. ¹⁰ Surface Location

UL or lot no. D	Section 34	Township 29N	Range 9W	Lot.Idn	Feet from the 660	North/South Line North	Feet from the 710	East/West line West	County San Juan
--------------------	---------------	-----------------	-------------	---------	----------------------	---------------------------	----------------------	------------------------	--------------------

¹¹ Bottom Hole Location

UL or lot no.	Section	Township	Range	Lot Idn	Feet from the	North/South line	Feet from the	East/West line	County
¹² Lse Code F	¹³ Producing Method Code Flowing	¹⁴ Gas Connection Date	¹⁵ C-129 Permit Number	¹⁶ C-129 Effective Date	¹⁷ C-129 Expiration Date				

III. Oil and Gas Transporters

¹⁸ Transporter OGRID	¹⁹ Transporter Name and Address	²⁰ POD	²¹ O/G	²² POD ULSTR Location and Description
9018	Giant Industries		O	
151618	El Paso Field Services		G	



IV. Produced Water

²³ POD	²⁴ POD ULSTR Location and Description
-------------------	--

V. Well Completion Data

²⁵ Spud Date 10/14/05	²⁶ Ready Date 2/3/06	²⁷ TD 6827'	²⁸ PBTD 6825'	²⁹ Perforations 6511'-6756'	³⁰ DHC, MC DHC- 1954az
³¹ Hole Size	³² Casing & Tubing Size	³³ Depth Set	³⁴ Sacks Cement		
12 1/4	8 5/8"	362'	230sx		
4 1/2	7 7/8"	6827'	1254sx		
	2 3/8"	6672'			
FOR DAK + MV Tbg. SET.(DHC)					

VI. Well Test Data

³⁵ Date New Oil	³⁶ Gas Delivery Date	³⁷ Test Date 2/3/06	³⁸ Test Length 1 hr.	³⁹ Tbg. Pressure SI 578#	⁴⁰ Csg. Pressure SI 549#
⁴¹ Choke Size	⁴² Oil	⁴³ Water	⁴⁴ Gas 538 mcf/d	⁴⁵ AOF	⁴⁶ Test Method Flowing
⁴⁷ I hereby certify that the rules of the Oil Conservation Division have been complied with and that the information given above is true and complete to the best of my knowledge and belief. Signature: 			OIL CONSERVATION DIVISION		
Printed name: Amanda Sandoval			Approved by: 		
Title: Regulatory Compliance Assistant III			Title: SUPERVISOR DISTRICT # 3		
Date: 3/20/2006			Approval Date: MAR 23 2006		
Phone: (505)326-9891					