


UNITED STATES
DEPARTMENT OF THE INTERIOR
BUREAU OF LAND MANAGEMENT

FORM APPROVED
OMB NO. 1004-0135
Expires: November 30, 2000

SUNDRY NOTICES AND REPORTS ON WELLS
Do not use this form for proposals to drill or to re-enter an abandoned well. Use form 3160-3 (APD) for such proposals.



Please Serial No.

IC150

Indian, Allottee or Tribe Name
JICARILLA APACHE

If Unit or CA/Agreement, Name and/or No.

SUBMIT IN TRIPLICATE - Other instructions on reverse side.

1. Type of Well <input type="checkbox"/> Oil Well <input checked="" type="checkbox"/> Gas Well <input type="checkbox"/> Other		8. Well Name and No. JICARILLA 150 7M
2. Name of Operator BURLINGTON RESOURCES		9. API Well No. 30-039-22058-00-C1
3a. Address 3401 EAST 30TH FARMINGTON, NM 87402	3b. Phone No. (include area code) Ph: 505.326.9727 Fx: 505.326.9563	10. Field and Pool, or Exploratory BASIN BLANCO
4. Location of Well (Footage, Sec., T., R., M., or Survey Description) Sec 11 T26N R5W SWSE 1190FSL 1650FWL		11. County or Parish, and State RIO ARRIBA COUNTY, NM

12. CHECK APPROPRIATE BOX(ES) TO INDICATE NATURE OF NOTICE, REPORT, OR OTHER DATA

TYPE OF SUBMISSION	TYPE OF ACTION			
<input checked="" type="checkbox"/> Notice of Intent	<input type="checkbox"/> Acidize	<input type="checkbox"/> Deepen	<input type="checkbox"/> Production (Start/Resume)	<input type="checkbox"/> Water Shut-Off
<input type="checkbox"/> Subsequent Report	<input type="checkbox"/> Alter Casing	<input type="checkbox"/> Fracture Treat	<input type="checkbox"/> Reclamation	<input type="checkbox"/> Well Integrity
<input type="checkbox"/> Final Abandonment Notice	<input type="checkbox"/> Casing Repair	<input type="checkbox"/> New Construction	<input checked="" type="checkbox"/> Recomplete	<input type="checkbox"/> Other
	<input type="checkbox"/> Change Plans	<input type="checkbox"/> Plug and Abandon	<input type="checkbox"/> Temporarily Abandon	
	<input type="checkbox"/> Convert to Injection	<input type="checkbox"/> Plug Back	<input type="checkbox"/> Water Disposal	

13. Describe Proposed or Completed Operation (clearly state all pertinent details, including estimated starting date of any proposed work and approximate duration thereof. If the proposal is to deepen directionally or recompleate horizontally, give subsurface locations and measured and true vertical depths of all pertinent markers and zones. Attach the Bond under which the work will be performed or provide the Bond No. on file with BLM/BIA. Required subsequent reports shall be filed within 30 days following completion of the involved operations. If the operation results in a multiple completion or recompleation in a new interval, a Form 3160-4 shall be filed once testing has been completed. Final Abandonment Notices shall be filed only after all requirements, including reclamation, have been completed, and the operator has determined that the site is ready for final inspection.)

It is intended to recompleate the subject well into the Chacra formation. The existing formations will be isolated and the Chacra interval perforated and stimulated. The wellbore will be cleaned out to plug back total depth. All formations will be commingled using a single string of tubing. A down hole commingle application will be submitted for approval.

14. I hereby certify that the foregoing is true and correct. Electronic Submission #22413 verified by the BLM Well Information System For BURLINGTON RESOURCES, sent to the Rio Puerco Committed to AFMSS for processing by Angie Medina-Jones on 06/04/2003 (03AMJ0471SE)	
Name (Printed/Typed) PEGGY COLE	Title REPORT AUTHORIZER
Signature (Electronic Submission)	Date 05/27/2003

THIS SPACE FOR FEDERAL OR STATE OFFICE USE

Approved By <u>BRIAN W DAVIS</u>	Title <u>DIVISION OF MULTI-RESOURCES</u>	Date <u>06/09/2003</u>
Conditions of approval, if any, are attached. Approval of this notice does not warrant or certify that the applicant holds legal or equitable title to those rights in the subject lease which would entitle the applicant to conduct operations thereon.		Office <u>Rio Puerco</u>

Title 18 U.S.C. Section 1001 and Title 43 U.S.C. Section 1212, make it a crime for any person knowingly and willfully to make to any department or agency of the United States any false, fictitious or fraudulent statements or representations as to any matter within its jurisdiction.

**** BLM REVISED ** BLM REVISED ** BLM REVISED ** BLM REVISED ** BLM REVISED ****

District I

1625 N. French Dr., Hobbs, NM 88240

District II

1301 W. Grand Ave., Artesia, NM 88210

District III

1000 Rio Brazos Rd., Aztec, NM 87410

District IV

1220 S. St Francis Dr., Santa Fe, NM 87505

State of New Mexico

Form C-102

Energy, Minerals and Natural Resources

Oil Conservation Division

1220 S. St Francis Dr.


Santa Fe, NM 87505

WELL LOCATION AND ACREAGE DEDICATION PLAT

API Number 30-039-22058	Pool Name OTERO CHACRA (GAS)	Pool Code 82329
Property Code 16344	Property Name JICARILLA 150	Well No. 007M
OGRID No. 14538	Operator Name Burlington Resources Oil and Gas Company	Elevation 7206

Surface And Bottom Hole Location

UL or Lot O	Section 11	Township 26N	Range 05W	Lot Idn	Feet From 1190	N/S Line S	Feet From 1650	E/W Line E	County Rio Arriba
Dedicated Acres 160	Joint or Infill	Consolidation Code	Order No.						



OPERATOR CERTIFICATION

I hereby certify that the information contained herein is true and complete to the best of my knowledge and belief.

Electronically Signed By: *Nancy Oltsmanns*

Title:

Date:


SURVEYOR CERTIFICATION

I hereby certify that the well location shown on this plat was plotted from field notes of actual surveys made by me or under my supervision, and that the same is true and correct to the best of my belief.

Electronically Signed By: James Leese

Date of Survey: 5/21/1979

Certificate Number: 1463



District I

1625 N. French Dr., Hobbs, NM 88240

District II

1301 W. Grand Ave., Artesia, NM 88210

District III

1000 Rio Brazos Rd., Aztec, NM 87410

District IV

1220 S. St Francis Dr., Santa Fe, NM 87505

State of New Mexico

Form C-102

Energy, Minerals and Natural Resources

Oil Conservation Division

1220 S. St Francis Dr.


Santa Fe, NM 87505

WELL LOCATION AND ACREAGE DEDICATION PLAT

API Number 30-039-22058	Pool Name OTERO CHACRA (GAS)	Pool Code 82329
Property Code 16344	Property Name JICARILLA 150	Well No. 007M
OGRID No. 14538	Operator Name Burlington Resources Oil and Gas Company	Elevation 7206

Surface And Bottom Hole Location

UL or Lot O	Section 11	Township 26N	Range 05W	Lot Idn	Feet From 1190	N/S Line S	Feet From 1650	E/W Line E	County Rio Arriba
Dedicated Acres 160	Joint or Infill	Consolidation Code	Order No.						

**OPERATOR CERTIFICATION**

I hereby certify that the information contained herein is true and complete to the best of my knowledge and belief.

Electronically Signed By: *Nancy Altman*

Title:

Date:

SURVEYOR CERTIFICATION

I hereby certify that the well location shown on this plat was plotted from field notes of actual surveys made by me or under my supervision, and that the same is true and correct to the best of my belief.

Electronically Signed By: James Leese

Date of Survey: 5/21/1979

Certificate Number: 1463

