

RECEIVED

MAR 15 2017

Form 3160-5
(June 2015)UNITED STATES
DEPARTMENT OF THE INTERIOR
BUREAU OF LAND MANAGEMENTFORM APPROVED
OMB No. 1004-0137
Expires: January 31, 2018Farmington Field Office
SUNDRY NOTICES AND REPORTS ON WELLS and Management**Do not use this form for proposals to drill or to re-enter an abandoned well. Use Form 3160-3 (APD) for such proposals.**5. Lease Serial No.
V-1697; LG-3924

6. Indian, Allottee or Tribe Name

N/A

SUBMIT IN TRIPLICATE - Other instructions on page 2

1. Type of Well



Oil Well



Gas Well



Other

2. Name of Operator

Encana Oil & Gas (USA) Inc.

3a. Address

370 17th Street, Suite 1700
Denver, CO 80202

3b. Phone No. (include area code)

(720) 876-3533

4. Location of Well (Footage, Sec., T., R., M., or Survey Description)

SHL: 1577 FSL and 352' FWL Section 33, T23N, R7W
BHL: 2279' FSL and 346' FWL Section 32, T23N, R7W

7. If Unit of CA/Agreement, Name and/or No.

NMNM 135229X

8. Well Name and No.

North Alamito Unit 323H (FKA Lybrook L33-2307 01H)

9. API Well No.

30-043-21197

10. Field and Pool or Exploratory Area

Alamito Mancos N (OIL)

11. Country or Parish, State

Sandoval County, NM

12. CHECK THE APPROPRIATE BOX(ES) TO INDICATE NATURE OF NOTICE, REPORT OR OTHER DATA

TYPE OF SUBMISSION

TYPE OF ACTION

☒ Notice of Intent☐ Acidize☐ Deepen☐ Production (Start/Resume)☐ Water Shut-Off☐ Subsequent Report☐ Alter Casing☐ Hydraulic Fracturing☐ Reclamation☐ Well Integrity☐ Final Abandonment Notice☐ Casing Repair☐ New Construction☐ Recomplete☒ Other - Name Change☐ Change Plans☐ Plug and Abandon☐ Temporarily Abandon☐ Convert to Injection☐ Plug Back☐ Water Disposal

13. Describe Proposed or Completed Operation: Clearly state all pertinent details, including estimated starting date of any proposed work and approximate duration thereof. If the proposal is to deepen directionally or recompleat horizontally, give subsurface locations and measured and true vertical depths of all pertinent markers and zones. Attach the Bond under which the work will be performed or provide the Bond No. on file with BLM/BIA. Required subsequent reports must be filed within 30 days following completion of the involved operations. If the operation results in a multiple completion or recompleat in a new interval, a Form 3160-4 must be filed once testing has been completed. Final Abandonment Notices must be filed only after all requirements, including reclamation, have been completed and the operator has determined that the site is ready for final inspection.)

Encana Oil & Gas (USA) Inc. (Encana) recently finalized the formation of a 14,262.78 acre Federal exploratory unit named the North Alamito Unit. The North Alamito Unit hearing occurred on June 9, 2016 at the New Mexico Oil Conservation Division in Santa Fe, in which, Encana requested an undivided unit be formed that would also encompass its own unique oil pool designation. The Lybrook L33-2307 01H well, which was approved by the OCD on February 26, 2014, will now be a part of the North Alamito Unit. Encana is submitting this sundry to change the well name from the Lybrook L33-2307 01H to the North Alamito Unit 323H.

Please note, this well was originally permitted under a State APD.

BLM'S APPROVAL OR ACCEPTANCE OF THIS ACTION DOES NOT RELIEVE THE LESSEE AND OPERATOR FROM OBTAINING ANY OTHER AUTHORIZATION REQUIRED FOR OPERATIONS ON FEDERAL AND INDIAN LANDS

14. I hereby certify that the foregoing is true and correct. Name (Printed/Typed)

Katie Wegner

Title Senior Regulatory Analyst

Signature

Date

03/14/2017

THE SPACE FOR FEDERAL OR STATE OFFICE USE

Approved by

Title

Petroleum Engineer

Date

3/16/2017

Conditions of approval, if any, are attached. Approval of this notice does not warrant or certify that the applicant holds legal or equitable title to those rights in the subject lease which would entitle the applicant to conduct operations thereon.

Office

FFD

Title 18 U.S.C Section 1001 and Title 43 U.S.C Section 1212, make it a crime for any person knowingly and willfully to make to any department or agency of the United States any false, fictitious or fraudulent statements or representations as to any matter within its jurisdiction.

(Instructions on page 2)

NMOCDFV

3

District I
1625 N French Drive, Hobbs, NM 88240
Phone: (575) 393-6161 Fax: (575) 393-0720

District II
811 S. First Street, Artesia, NM 88210
Phone: (575) 748-1283 Fax: (575) 748-9720

District III
1000 Rio Brazos Road, Aztec, NM 87410
Phone: (505) 334-6178 Fax: (505) 334-6170

District IV
1220 S. St. Francis Drive, Santa Fe, NM 87505
Phone: (505) 476-3460 Fax: (505) 476-3462

State of New Mexico
Energy, Minerals & Natural Resources Department

Form C-102
Revised August 1, 2011

Submit one copy to
Appropriate District Office

OIL CONSERVATION DIVISION
1220 South St. Francis Drive
Santa Fe, NM 87505

☐ AMENDED REPORT
☒ As-Drilled

WELL LOCATION AND ACREAGE DEDICATION PLAT

*API Number 30-043-21197		*Pool Code 98174	*Pool Name ALAMITO MANCOS N (OIL)
*Property Code 317188	*Property Name NORTH ALAMITO UNIT		*Well Number 323H
*GRID No. 282327	*Operator Name ENCANA OIL & GAS (USA) INC.		*Elevation 6867'

¹⁰ Surface Location

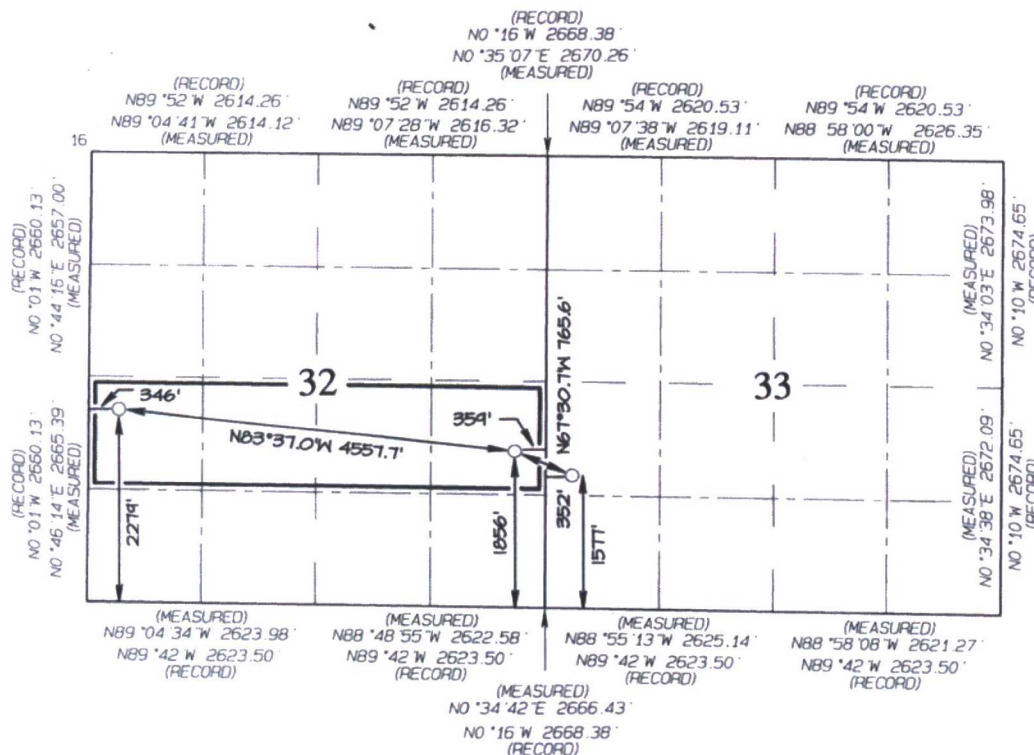
UL or lot no.	Section	Township	Range	Lot Idn	Feet from the	North/South line	Feet from the	East/West line	County
L	33	23N	7W		1577	SOUTH	352	WEST	SANDOVAL

¹¹ Bottom Hole Location If Different From Surface

UL or lot no.	Section	Township	Range	Lot Idn	Feet from the	North/South line	Feet from the	East/West line	County
L	32	23N	7W		2279'	SOUTH	346'	WEST	SANDOVAL

¹² Dedicated Acres 160.00 Acres N/2 S/2 - Section 32	¹³ Joint or Infill	¹⁴ Consolidation Code	¹⁵ Order No. R-14081-A (14,262.78 acres)
---	-------------------------------	----------------------------------	--

NO ALLOWABLE WILL BE ASSIGNED TO THIS COMPLETION UNTIL ALL INTERESTS HAVE
BEEN CONSOLIDATED OR A NON-STANDARD UNIT HAS BEEN APPROVED BY THE DIVISION



END-OF-LATERAL
2279' FSL 346' FWL
SECTION 32, T23N, R7W
LAT: 36.18222°N
LONG: 107.60474°W
DATUM: NAD1927

LAT: 36.18224°N
LONG: 107.50535°W
DATUM: NAD1983

POINT-OF-ENTRY
1856' FSL 359' FEL
SECTION 32, T23N, R7W
LAT: 36.18100°N
LONG: 107.58937°W
DATUM: NAD1927

LAT: 36.18102°N
LONG: 107.58998°W
DATUM: NAD1983

SURFACE LOCATION
1577' FSL 352' FWL
SECTION 33, T23N, R7W
LAT: 36.18022°N
LONG: 107.58696°W
DATUM: NAD1927


LAT: 36.18024°N
LONG: 107.58757°W
DATUM: NAD1983

¹⁷ OPERATOR CERTIFICATION
I hereby certify that the information contained herein is true and complete to the best of my knowledge and belief, and that this organization either owns a working interest or unleased mineral interest in the land including the proposed bottom-hole location or has a right to drill this well at this location pursuant to a contract with an owner of such a mineral or working interest, or to a voluntary pooling agreement or a compulsory pooling order heretofore entered by the division.

Signature: *Katie Wegner* Date: 3/14/17
Printed Name: Katie Wegner
E-mail Address: katie.wegner@encana.com

¹⁸ SURVEYOR CERTIFICATION
I hereby certify that the well location shown on this plat was plotted from field notes of actual surveys made by me or under my supervision, and that the same is true and correct to the best of my belief.

Date Revised: OCTOBER 23, 2014
Survey Date: OCTOBER 10, 2013
Signature and Seal of Professional Surveyor



JASON C. EDWARDS
Certificate Number 15269

DISTRICT I

1825 N. French Dr., Hobbs, N.M. 88240
Phone: (575) 393-6161 Fax: (575) 393-0720

DISTRICT II

811 S. First St., Artesia, N.M. 88210
Phone: (575) 748-1283 Fax: (575) 748-9720

DISTRICT III

1000 Rio Brazos Rd., Aztec, N.M. 87410
Phone: (505) 334-6178 Fax: (505) 334-6170

DISTRICT IV

1220 S. St. Francis Dr., Santa Fe, NM 87505
Phone: (505) 476-3460 Fax: (505) 476-3462

State of New Mexico
Energy, Minerals & Natural Resources Department

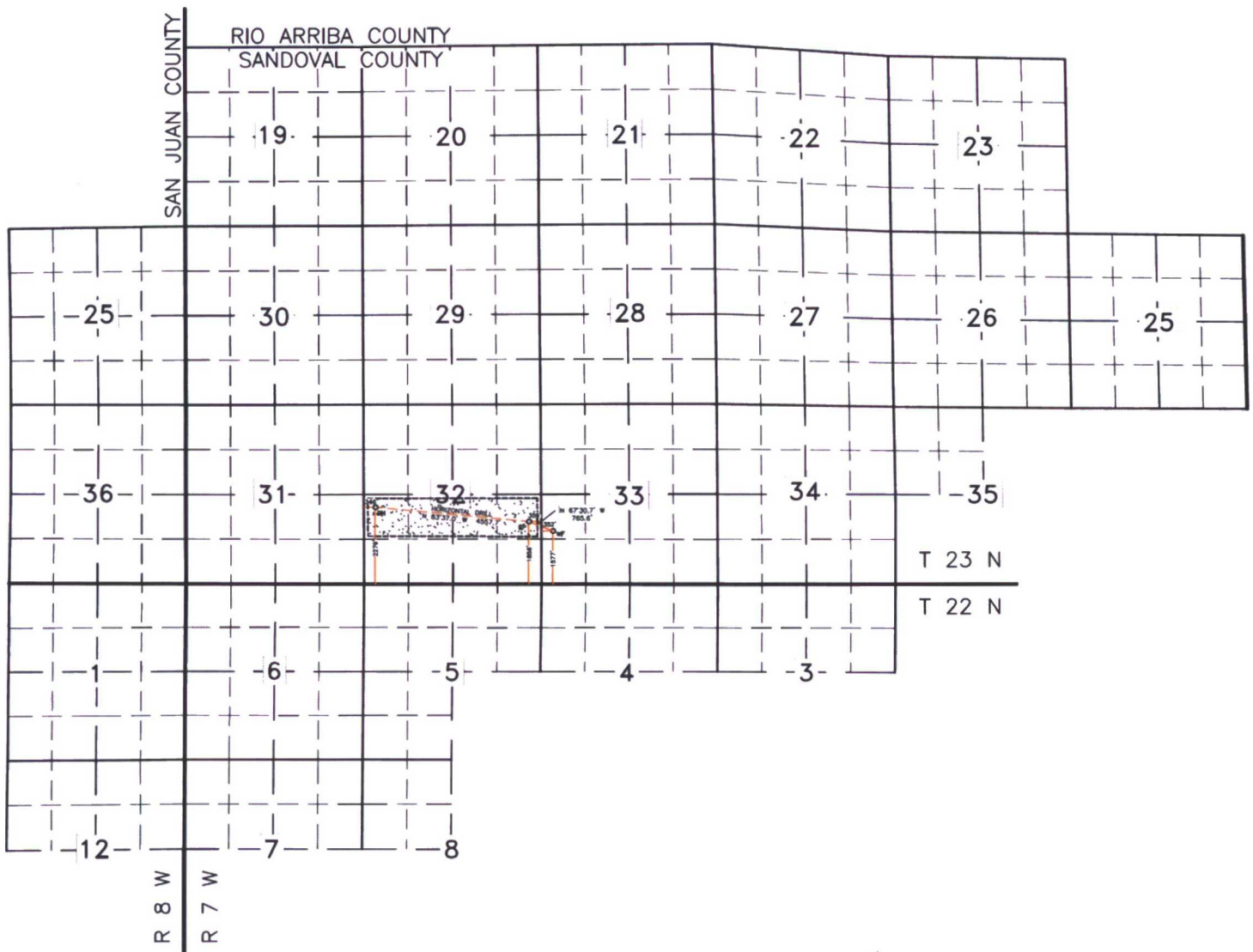
Form C-102
Revised August 1, 2011

Submit one copy to appropriate
District Office

OIL CONSERVATION DIVISION
1220 South St. Francis Dr.
Santa Fe, NM 87505

☐ AMENDED REPORT

ENCANA OIL & GAS (USA) INC.
NORTH ALAMITO UNIT #323H



PENETRATED SPACING UNIT; N/2 S/2 SEC. 32 (160 ACRES)

TOTAL 14,262.78 ACRES: T23N R7W SEC. 19-23, 25, 26-34 (ALL); 35 (NW/4);
T22N R7W SEC. 3 & 4 (N/2); 5 (N/2, SW/4); 6 (ALL); 7 (N/2); 8 (NW/4);
T23N R8W SEC. 25, 36 (ALL); T22N R8W SEC. 1 (ALL); SEC. 12 (N/2) -
UNDIVIDED UNIT