

UNITED STATES
DEPARTMENT OF THE INTERIOR
BUREAU OF LAND MANAGEMENT

FORM APPROVED
OMB NO. 1004-0137
Expires March 31, 2007

SUNDRY NOTICES AND REPORTS ON WELLS

Do not use this form for proposals to drill or to re-enter an abandoned well. Use Form 3160-3 (APD) for such proposals.

SUBMIT IN TRIPLICATE - Other instructions on reverse side

1. Type of Well
☐ Oil Well ☒ Gas Well ☐ Other

2. Name of Operator

XTO Energy Inc.

3a. Address

2700 Farmington Ave., Bldg. K, Ste 1 Farmington,

3b. Phone No. (include area code)

505-324-1090

4. Location of Well (Footage, Sec., T., R., M., or Survey Description)

985' ENL x 670' FWL in Sec 11, T27N, R11W

5. Lease Serial No.

NMSF-078094

6. If Indian. Allottee or Tribe Name

N/A

7. If Unit or CA/Agreement, Name and/or No.

N/A

8. Well Name and No.

Fullerton Federal #6B

9. API Well No.

30-045-31586

10. Field and Pool, or Exploratory Area

Basin Dakota/Kutz Gallup

11. County or Parish, State

San Juan

NM

12. CHECK APPROPRIATE BOX(ES) TO INDICATE NATURE OF NOTICE, REPORT, OR OTHER DATA

TYPE OF SUBMISSION

☐ Notice of Intent

☒ Subsequent Report

☐ Final Abandonment Notice

TYPE OF ACTION

☐ Acidize

☐ Alter Casing

☐ Casing Repair

☒ Change Plans

☐ Convert to Injection

☐ Deepen

☐ Fracture Treat

☐ New Construction

☐ Plug and Abandon

☐ Plug Back

☐ Production (Start/Resume)

☐ Reclamation

☐ Recomplete

☐ Temporarily Abandon

☐ Water Disposal

☐ Water Shut-Off


☐ Well Integrity

☐ Other

pipeline change

13. Describe Proposed or Completed Operation (clearly state all pertinent details, including estimated starting date of any proposed work and approximate duration thereof. If the proposal is to deepen directionally or recompleat horizontally, give subsurface locations and measured and true vertical depths of all pertinent markers and zones. Attach the Bond under which the work will be performed or provide the Bond No. on file with BLM/BIA. Required subsequent reports shall be filed within 30 days following completion of the involved operations. If the operation results in a multiple completion or recompleat in a new interval, a Form 3160-4 shall be filed once testing has been completed. Final Abandonment Notices shall be filed only after all requirements, including reclamation, have been completed, and the operator has determined that the final site is ready for final inspection.)

On 09/15/05 XTO requested a location move for this well. The pipeline change was not included in the paperwork. XTO proposes to construct approximately 470 foot well tie pipeline within a 50 foot right-of-way. The proposed pipeline begins at a riser near the southeast corner of the existing capped well (Federal Com #12) and extends south-southwest, leaving the pad and crossing one pipeline. It then turns west and travels a short distance crossing at least seven pipelines and a bladed road before entering the newly built Fullerton Federal #6B. See attached map.



14. I hereby certify that the foregoing is true and correct
Name (Printed/Typed)

Kyla Vaughan

Title

Regulatory Compliance Tech

Date **02/21/06**

THIS SPACE FOR FEDERAL OR STATE OFFICE USE

Approved by

Kyla Vaughan

Title

Branch Chief

Date

4/12/06

Conditions of approval, if any, are attached. Approval of this notice does not warrant or certify that the applicant holds legal or equitable title to those rights in the subject lease which would entitle the applicant to conduct operations thereon.

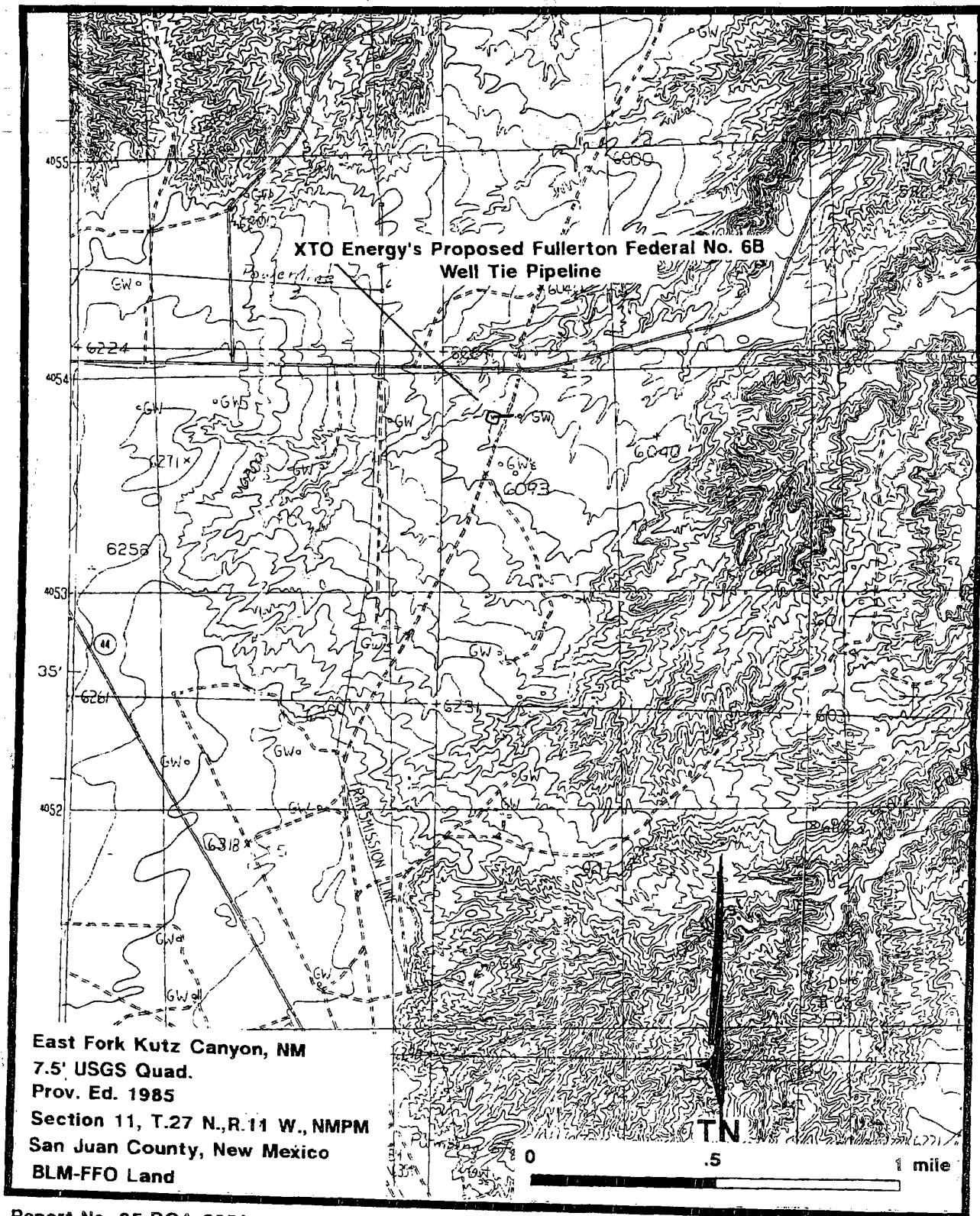
Office

RPO

Title 18 U.S.C. Section 1001, and Title 43 U.S.C. Section 1212, makes it a crime for any person knowingly and willfully to make to any department or agency of the United States any false, fictitious or fraudulent statements or representations as to any matter within its jurisdiction

NM000

VICINITY MAP



Report No. 05-DCA-235A

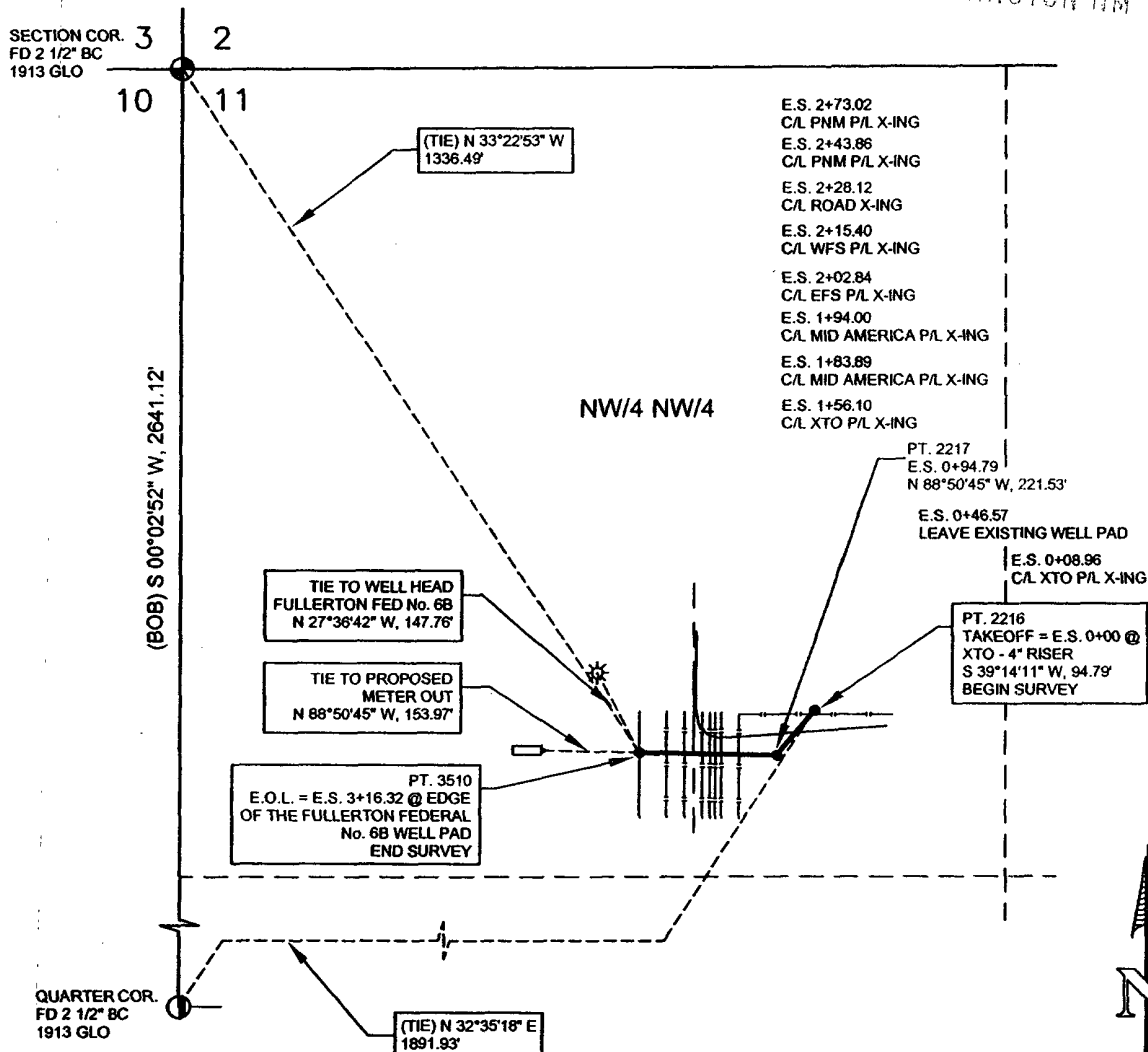
A PRELIMINARY SURVEY BEING A 40' CENTERLINE SURVEY CROSSING BLM LANDS FOR

XTO ENERGY INC.

PROPOSED FULLERTON FEDERAL No. 6B PIPELINE

NW/4 NW/4 OF SEC. 11, TOWNSHIP 27 NORTH, RANGE 10 WEST, N.M.P.M. 56
LOCATED SOUTH OF BLOOMFIELD,
SAN JUAN COUNTY, NEW MEXICO

RECEIVED
070 FARMINGTON NM



NOTES:

1) BASIS OF BEARING: BETWEEN FOUND MONUMENTS AT THE NORTHWEST CORNER AND THE WEST QUARTER CORNER OF SECTION 11, T27N, R11W, N.M.P.M. SAN JUAN COUNTY, N.M. LINE BEARS S 00°02'52\" W A DISTANCE OF 2641.12' PER G.P.S. MEASUREMENT.

2) DATE OF SURVEY: 02/16/06

3) DAGGETT ENTERPRISES, INC. IS NOT LIABLE FOR UNDERGROUND UTILITIES OR PIPELINES. NEW MEXICO ONE CALL TO BE NOTIFIED 48 HOURS PRIOR TO EXCAVATION OR CONSTRUCTION.


OWNER	STATION	FT./RODS
BLM	E.S. 0+00 to E.S. 3+16.32	316.32/19.17



DATE: 2-23-06

I, JOHN A. KUKONICH, A NEW MEXICO REGISTERED PROFESSIONAL SURVEYOR CERTIFY THAT THIS PLAT WAS PREPARED FROM AN ACTUAL SURVEY PERFORMED BY ME OR UNDER MY SUPERVISION, AND THAT THIS SURVEY AND PLAT MEET THE MINIMUM STANDARDS FOR SURVEYING IN NEW MEXICO.

I FURTHER CERTIFY THAT THIS IS NOT A LAND DIVISION OR SUBDIVISION AS DEFINED IN THE NEW MEXICO SUBDIVISION ACT.

REVISION	REV. BY	DATE
		
Daggett Enterprises, Inc. Surveying and Oil Field Services P. O. Box 15088 Farmington, NM 87401 Phone (505) 326-1772 Fax (505) 326-6019 REGISTERED LAND SURVEYOR NEW MEXICO No. 14831		
SHEET 1 OF 1		CADFILE: CR558P01
DRAWN BY: A.G.	ROW#: CR558	DATE: 02/20/06