

RECEIVED

Form 3160-5
(June 2015)

UNITED STATES
DEPARTMENT OF THE INTERIOR
BUREAU OF LAND MANAGEMENT

APR 16 2018

FORM APPROVED
OMB No. 1004-0137
Expires: January 31, 2018

SUNDRY NOTICES AND REPORTS ON WELLS
Do not use this form for proposals to drill on to re-enter an abandoned well. Use Form 3160-3 (APD) for such proposals.

5. Lease Serial No. **NMSF076337**

6. If Indian, Allottee or Tribe Name

SUBMIT IN TRIPLICATE - Other instructions on page 2

7. If Unit of CA/Agreement, Name and/or No.

1. Type of Well

☐ Oil Well ☒ Gas Well ☐ Other

8. Well Name and No. **W D HEATH A #008**

2. Name of Operator **BP America Production Company**

9. API Well No. **30-045-08409**

3a. Address **1515 Arapahoe St, Tower 1, Suite 700
Denver, CO 80202**

3b. Phone No. (include area code)
(281) 892-5369

10. Field and Pool or Exploratory Area
BASIN DAKOTA

4. Location of Well (Footage, Sec., T., R., M., or Survey Description)
C-17-29N-09W 790 FNL 2070 FWL

11. Country or Parish, State
San Juan, NM

12. CHECK THE APPROPRIATE BOX(ES) TO INDICATE NATURE OF NOTICE, REPORT OR OTHER DATA

TYPE OF SUBMISSION	TYPE OF ACTION			
<input type="checkbox"/> Notice of Intent	<input type="checkbox"/> Acidize	<input type="checkbox"/> Deepen	<input type="checkbox"/> Production (Start/Resume)	<input type="checkbox"/> Water Shut-Off
<input checked="" type="checkbox"/> Subsequent Report	<input type="checkbox"/> Alter Casing	<input type="checkbox"/> Hydraulic Fracturing	<input type="checkbox"/> Reclamation	<input type="checkbox"/> Well Integrity
<input type="checkbox"/> Final Abandonment Notice	<input type="checkbox"/> Casing Repair	<input type="checkbox"/> New Construction	<input type="checkbox"/> Recomplete	<input checked="" type="checkbox"/> Other
	<input type="checkbox"/> Change Plans	<input type="checkbox"/> Plug and Abandon	<input type="checkbox"/> Temporarily Abandon	
	<input type="checkbox"/> Convert to Injection	<input type="checkbox"/> Plug Back	<input type="checkbox"/> Water Disposal	

13. Describe Proposed or Completed Operation: Clearly state all pertinent details, including estimated starting date of any proposed work and approximate duration thereof. If the proposal is to deepen directionally or recompleat horizontally, give subsurface locations and measured and true vertical depths of all pertinent markers and zones. Attach the Bond under which the work will be performed or provide the Bond No. on file with BLM/BIA. Required subsequent reports must be filed within 30 days following completion of the involved operations. If the operation results in a multiple completion or recompleat in a new interval, a Form 3160-4 must be filed once testing has been completed. Final Abandonment Notices must be filed only after all requirements, including reclamation, have been completed and the operator has detennined that the site is ready for final inspection.)

Please see the updated site diagram

For all questions/concerns regarding this matter, please contact Erin Garifalos at Erin.Garifalos@bp.com or (832) 787-3922.

NMOCD

APR 25 2018

DISTRICT III

Entered into AFMS3

APR 19 2018

By: *A. Wellington*

14. I hereby certify that the foregoing is true and correct. Name (Printed/Typed)

Toya Colvin

Title **Regulatory Analyst**

Signature

Toya Colvin

Date

03/27/2018

THE SPACE FOR FEDERAL OR STATE OFFICE USE

Approved by

Accepted for Record

Title

APR 17 2018

Conditions of approval, if any, are attached. Approval of this notice does not warrant or certify that the applicant holds legal or equitable title to those rights in the subject lease which would entitle the applicant to conduct operations thereon.

Office

Title 18 U.S.C Section 1001 and Title 43 U.S.C Section 1212, make it a crime for any person knowingly and willfully to make to any department or agency of the United States any false, fictitious or fraudulent statements or representations as to any matter within its jurisdiction.


(Instructions on page 2)


NMOCD

2



VALVE LEGEND

 SEALED VALVE
D1 = DRAIN VALVE
S1 = SALES VALVE

 F1 = FILL VALVE

VALVES DURING PRODUCTION

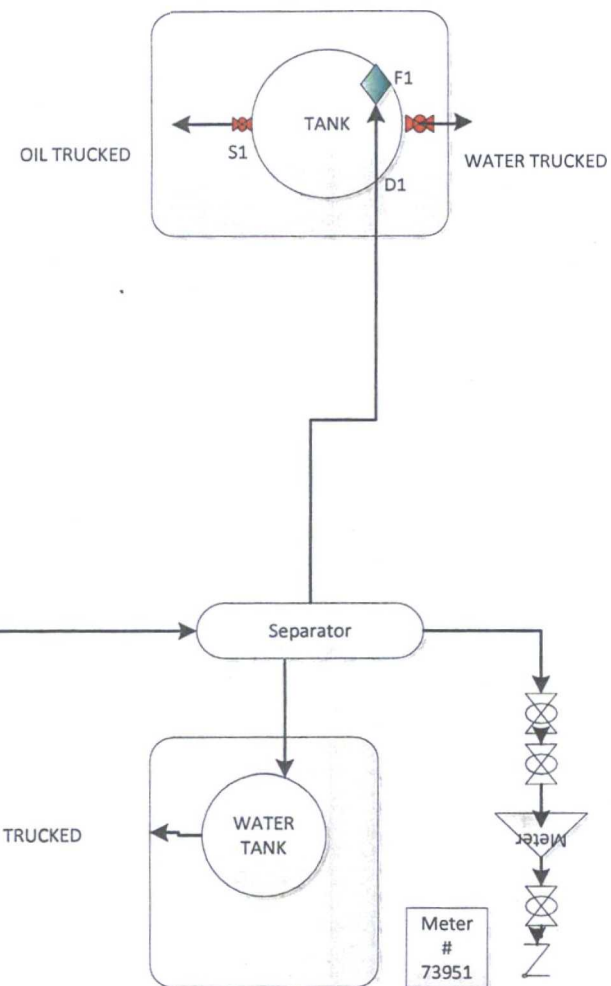
D1 IS SEALED CLOSED
S1 IS SEALED CLOSED
F1 IS OPEN

VALVES DURING OIL SALES

D1 IS SEALED CLOSED
S1 IS OPEN
F1 IS OPEN

VALVES DURING WATER REMOVAL

D1 IS OPEN
S1 IS SEALED CLOSED
F1 IS OPEN



W D HEATH A 008
Lease: NMSF076337
API: 3004508409
Loc. C Sec. 17 T29N R9W

Site Safety Plan in
BP DURANGO OC
380 NORTH AIRPORT RD
DURANGO CO 81303