

District I
1625 N. French Dr., Hobbs, NM 88240
District II
811 S. First St., Artesia, NM 88210
District III
1000 Rio Brazos Rd., Aztec, NM 87410
District IV
1220 S. St. Francis Dr., Santa Fe, NM 87505

State of New Mexico
Energy, Minerals & Natural Resources

Form C-104
Revised August 1, 2011

Oil Conservation Division
1220 South St. Francis Dr.
Santa Fe, NM 87505

Submit one copy to appropriate District Office

☒ AMENDED REPORT

I. REQUEST FOR ALLOWABLE AND AUTHORIZATION TO TRANSPORT

¹ Operator name and Address Enduring Resources IV LLC. 200 Energy Court Farmington NM 87401		² OGRID Number 372286
		³ Reason for Filing Code/ Effective Date RT
⁴ API Number 30-043-21320	⁵ Pool Name Rusty Gallup Oil	⁶ Pool Code 52860
⁷ Property Code 322151	⁸ Property Name S ESCAVADA UNIT	⁹ Well Number #353H

II. ¹⁰ Surface Location

UL or lot no. F	Section 26	Township 22N	Range 7W	Lot Idn	Feet from the 1724'	North/South Line North	Feet from the 2332'	East/West line West	County Sandoval
--------------------	---------------	-----------------	-------------	---------	------------------------	---------------------------	------------------------	------------------------	--------------------

¹¹ Bottom Hole Location

UL or lot no. J	Section 22	Township 22N	Range 7W	Lot Idn	Feet from the 2299'	North/South line South	Feet from the 1844'	East/West line East	County Sandoval
¹² Lse Code	¹³ Producing Method Code	¹⁴ Gas Connection Date ~10/24/18	¹⁵ C-129 Permit Number	¹⁶ C-129 Effective Date	¹⁷ C-129 Expiration Date				

III. Oil and Gas Transporters




¹⁸ Transporter OGRID	¹⁹ Transporter Name and Address	²⁰ O/G/W
248440	WESTERN REFINING COMPANY, L.P.	O
25244	WILLIAMS FOUR CORNERS LLC	G

IV. Well Completion Data

²¹ Spud Date 7/31/18	²² Ready Date ~10/24/18	²³ TD 11051' MD 4735' TVD	²⁴ PBTD 10875' MD 4733' TVD	²⁵ Perforations ~ 5438'-10875' MD ~ 4714'-4733' TVD	²⁶ DHC, MC R-14347
²⁷ Hole Size	²⁸ Casing & Tubing Size	²⁹ Depth Set	³⁰ Sacks Cement		
17-1/2"	13-3/8", 54.5#, J-55	254' MD	320 sx - surface		
12-1/4"	9-5/8", 36#, J-55	2705' MD	760 sx - surface		
8-1/2"	5-1/2", 17#, P-110	11004' MD	1940 sx - surface		

V. Well Test Data

³¹ Date New Oil	³² Gas Delivery Date	³³ Test Date	³⁴ Test Length	³⁵ Tbg. Pressure	³⁶ Csg. Pressure
³⁷ Choke Size	³⁸ Oil	³⁹ Water	⁴⁰ Gas		⁴¹ Test Method

⁴² I hereby certify that the rules of the Oil Conservation Division have been complied with and that the information given above is true and complete to the best of my knowledge and belief. Signature: 	OIL CONSERVATION DIVISION Approved by:  Title:  Approval Date: 10-23-18
Printed name: Lacey Granillo	
Title: Permitting Specialist	
E-mail Address: lgranillo@enduringresources.com	
Date: 10/11/18	Phone: 505-636-9743

IV

NMOCd
OCT 12 2018
DISTRICT III

District I
1625 N. French Dr., Hobbs, NM 88240
District II
811 S. First St., Artesia, NM 88210
District III
1000 Rio Brazos Rd., Aztec, NM 87410
District IV
1220 S. St. Francis Dr., Santa Fe, NM 87505

State of New Mexico
Energy, Minerals & Natural Resources

Form C-104
Revised August 1, 2011

Oil Conservation Division
1220 South St. Francis Dr.
Santa Fe, NM 87505

Submit one copy to appropriate District Office

☐ AMENDED REPORT

I. REQUEST FOR ALLOWABLE AND AUTHORIZATION TO TRANSPORT

¹ Operator name and Address Enduring Resources IV LLC. 200 Energy Court Farmington NM 87401		² OGRID Number 372286	
		³ Reason for Filing Code/ Effective Date RT	
⁴ API Number 30-043-21320	⁵ Pool Name Rusty Gallup Oil		⁶ Pool Code 52860
⁷ Property Code 322151	⁸ Property Name S ESCAVADA UNIT		⁹ Well Number #353H

II. ¹⁰ Surface Location

UL or lot no. F	Section 26	Township 22N	Range 7W	Lot Idn	Feet from the 1424'	North/South Line North	Feet from the 2332'	East/West line West	County Sandoval
--------------------	---------------	-----------------	-------------	---------	------------------------	---------------------------	------------------------	------------------------	--------------------

¹¹ Bottom Hole Location

UL or lot no. J	Section 22	Township 22N	Range 7W	Lot Idn	Feet from the 2299'	North/South line South	Feet from the 1844'	East/West line East	County Sandoval
¹² Lse Code	¹³ Producing Method Code		¹⁴ Gas Connection Date ~10/24/18		¹⁵ C-129 Permit Number		¹⁶ C-129 Effective Date		¹⁷ C-129 Expiration Date

III. Oil and Gas Transporters

¹⁸ Transporter OGRID	¹⁹ Transporter Name and Address		²⁰ O/G/W
248440	WESTERN REFINING COMPANY, L.P.		O
25244	WILLIAMS FOUR CORNERS LLC		G

IV. Well Completion Data

²¹ Spud Date 7/31/18	²² Ready Date ~10/24/18	²³ TD 11051' MD 4735' TVD	²⁴ PBTD 10875' MD 4733' TVD	²⁵ Perforations ~ 5438'-10875' MD ~ 4714'-4733' TVD	²⁶ DHC, MC R-14347
²⁷ Hole Size		²⁸ Casing & Tubing Size		²⁹ Depth Set	
17-1/2"		13-3/8", 54.5#, J-55		254' MD	
12-1/4"		9-5/8", 36#, J-55		2705' MD	
8-1/2"		5-1/2", 17#, P-110		11004' MD	

V. Well Test Data

³¹ Date New Oil	³² Gas Delivery Date	³³ Test Date	³⁴ Test Length	³⁵ Tbg. Pressure	³⁶ Csg. Pressure
³⁷ Choke Size	³⁸ Oil	³⁹ Water	⁴⁰ Gas		⁴¹ Test Method

⁴² I hereby certify that the rules of the Oil Conservation Division have been complied with and that the information given above is true and complete to the best of my knowledge and belief.
Signature:

Printed name:
Lacey Granillo

Title:
Permitting Specialist

E-mail Address:
lgranillo@enduringresources.com

Date:
10/10/18

Phone:
505-636-9743

OIL CONSERVATION DIVISION

Approved by:

Title:

Approval Date:

DENIED

BY: Amy H. Vermersch
DATE: 10-11-18 (505) 334-6178 Ext. 113

CONFIDENTIAL