

District I  
1625 N. French Dr., Hobbs, NM 88240  
District II  
811 S. First St., Artesia, NM 88210  
District III  
1000 Rio Brazos Rd., Aztec, NM 87410  
District IV  
1220 S. St. Francis Dr., Santa Fe, NM 87505

State of New Mexico  
Energy, Minerals & Natural Resources

Form C-104  
Revised August 1, 2011

Oil Conservation Division  
1220 South St. Francis Dr.  
Santa Fe, NM 87505

Submit one copy to appropriate District Office

AMENDED REPORT

**I. REQUEST FOR ALLOWABLE AND AUTHORIZATION TO TRANSPORT**

<sup>1</sup> Operator name and Address Juniper Resources Exploration Company, LLC 3333 Lee Pkwy, Ste 210 Dallas, TX 75219		<sup>2</sup> OGRID Number 371654
		<sup>3</sup> Reason for Filing Code/ Effective Date NW
<sup>4</sup> API Number 30 - 045-35638	<sup>5</sup> Pool Name Pinon Unit Mancos	<sup>6</sup> Pool Code 98102
<sup>7</sup> Property Code 317565	<sup>8</sup> Property Name Pinon Unit	<sup>9</sup> Well Number 306H ST

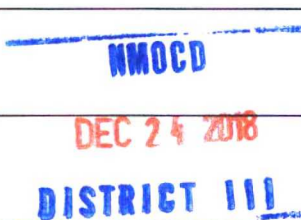
**II. <sup>10</sup> Surface Location**

UL or lot no.	Section	Township	Range	Lot Idn	Feet from the	North/South Line	Feet from the	East/West line	County
M	16	24N	10W		1277	South	318	West	San Juan

**<sup>11</sup> Bottom Hole Location**

UL or lot no.	Section	Township	Range	Lot Idn	Feet from the	North/South line	Feet from the	East/West line	County
A	21	24N	10W		2562	South	358	East	San Juan
<sup>12</sup> Lse Code F	<sup>13</sup> Producing Method Code GL	<sup>14</sup> Gas Connection Date 11-19-18	<sup>15</sup> C-129 Permit Number	<sup>16</sup> C-129 Effective Date	<sup>17</sup> C-129 Expiration Date				

**III. Oil and Gas Transporters**

<sup>18</sup> Transporter OGRID	<sup>19</sup> Transporter Name and Address	<sup>20</sup> O/G/W
323315	Shiprock San Juan, LLC 3500 One Williams Center Tulsa, OK 7412-0135	O/G
151618	Enterprise Field Services, LLC 611 Reilly Ave., Farmington, NM 87401	G
		


**IV. Well Completion Data**



<sup>21</sup> Spud Date 9-May-17	<sup>22</sup> Ready Date 19-Oct-18	<sup>23</sup> TD/TVD 10,950' / 4,793'	<sup>24</sup> PBSD 10,832' (4793' TVD)	<sup>25</sup> Perforations 5,242 - 10,790' (4867 - 4794' TVD)	<sup>26</sup> DHC, MC
<sup>27</sup> Hole Size	<sup>28</sup> Casing & Tubing Size	<sup>29</sup> Depth Set	<sup>30</sup> Sacks Cement		
12 1/4"	9 5/8" (36 ppf/J55)	324 ft	105		
8 3/4"	7" (23 ppf/Jff)	5,132 ft	795		
6 1/8"	5 1/2" (17ppf/P110) & 4 1/2" (11.6ppf/P110)	5 1/2" x 4 1/2" XO @ 3581 ft / 4 1/2" set @ 10,928 ft	690		
	2 3/8" (4.7 ppf/J55)	5200 ft			

**V. Well Test Data**

<sup>31</sup> Date New Oil 10-15-18	<sup>32</sup> Gas Delivery Date 10-15-18	<sup>33</sup> Test Date 10-25-18	<sup>34</sup> Test Length 1 hr	<sup>35</sup> Tbg. Pressure 100	<sup>36</sup> Csg. Pressure 475
<sup>37</sup> Choke Size 64/64	<sup>38</sup> Oil 6	<sup>39</sup> Water 34	<sup>40</sup> Gas 16	<sup>41</sup> Test Method Gas Lift	

<sup>42</sup> I hereby certify that the rules of the Oil Conservation Division have been complied with and that the information given above is true and complete to the best of my knowledge and belief.

Signature:   
Printed name: Justin Davis  
Title: Operations Manager  
E-mail Address: Justin.davis@jnpresources.com  
Date: 12/17/18  
Phone: 214-443-0001

4-15-19 OIL CONSERVATION DIVISION  
Approved by:   
Title: Line Manager II  
Approval Date: 4-15-19  


\*File Blu approved completion Sunday  
\*File a .tiff file log to OCD office.



District I  
1625 N. French Dr., Hobbs, NM 88240  
District II  
811 S. First St., Artesia, NM 88210  
District III  
1000 Rio Brazos Rd., Aztec, NM 87410  
District IV  
1220 S. St. Francis Dr., Santa Fe, NM 87505

State of New Mexico  
Energy, Minerals & Natural Resources

Form C-104  
Revised August 1, 2011

Oil Conservation Division  
1220 South St. Francis Dr.  
Santa Fe, NM 87505

Submit one copy to appropriate District Office

AMENDED REPORT

**I. REQUEST FOR ALLOWABLE AND AUTHORIZATION TO TRANSPORT**

<sup>1</sup> Operator name and Address Juniper Resources Exploration Company, LLC 3333 Lee Pkwy, Ste 210 Dallas, TX 75219		<sup>2</sup> OGRID Number 371654
<sup>4</sup> API Number 30 - 045-35638		<sup>3</sup> Reason for Filing Code/ Effective Date <b>RT New Well</b>
<sup>5</sup> Pool Name PINON UNIT MANCOS		<sup>6</sup> Pool Code 98102
<sup>7</sup> Property Code 317363	<sup>8</sup> Property Name Pinon Unit	<sup>9</sup> Well Number 306H ST

**II. <sup>10</sup> Surface Location**

Ul or lot no.	Section	Township	Range	Lot Idn	Feet from the	North/South Line	Feet from the	East/West line	County
M	16	24N	10W		1277	South	318	West	San Juan

**<sup>11</sup> Bottom Hole Location**

UL or lot no.	Section	Township	Range	Lot Idn	Feet from the	North/South line	Feet from the	East/West line	County
A	21	24N	10W		2562	South	358	East	San Juan

<sup>12</sup> Lse Code	<sup>13</sup> Producing Method Code	<sup>14</sup> Gas Connection Date	<sup>15</sup> C-129 Permit Number	<sup>16</sup> C-129 Effective Date	<sup>17</sup> C-129 Expiration Date
F	GL	11-19-18			

**III. Oil and Gas Transporters**

<sup>18</sup> Transporter OGRID	<sup>19</sup> Transporter Name and Address	<sup>20</sup> O/G/W
323315	Shiprock San Juan, LLC 3500 One Williams Center Tulsa, OK 7412-0135	O/G
151618	Enterprise Field Services, LLC 611 Reilly Ave., Farmington, NM 87401	G

NMOC D  
DEC 07 2018  
DISTRICT III


also Report TVD

**IV. Well Completion Data**

<sup>21</sup> Spud Date	<sup>22</sup> Ready Date	<sup>23</sup> TD/TVD	<sup>24</sup> PBT D	<sup>25</sup> Perforations	<sup>26</sup> DHC, MC
10-Aug-18	19-Oct-18	10,950' / 4,793'	10,832'	5,242 - 10,790'	
<sup>27</sup> Hole Size	<sup>28</sup> Casing & Tubing Size	<sup>29</sup> Depth Set	<sup>30</sup> Sacks Cement		
12 1/4"	9 5/8" (36 ppf/J55)	324 ft	105		
8 3/4"	7" (23 ppf/J55)	5,132 ft	795		
6 1/8"	5 1/2" (17ppf/P110) & 4 1/2" (11.6ppf/P110)	XO at 3,581 ft, 4 1/2" set at 10,928 ft	690		
	2 3/8" (4.6ppf/J55)	5200 ft			

**V. Well Test Data**

<sup>31</sup> Date New Oil	<sup>32</sup> Gas Delivery Date	<sup>33</sup> Test Date	<sup>34</sup> Test Length	<sup>35</sup> Tbg. Pressure	<sup>36</sup> Csg. Pressure
10-15-18	10-15-18	10-25-18	1 hr	100	475
<sup>37</sup> Choke Size	<sup>38</sup> Oil	<sup>39</sup> Water	<sup>40</sup> Gas	<sup>41</sup> Test Method	
64/64	6	34	16	Gas Lift	

<sup>42</sup> I hereby certify that the rules of the Oil Conservation Division have been complied with and that the information given above is true and complete to the best of my knowledge and belief.  
Signature:   
Printed name: Justin Davis  
Title: Operations Manager  
E-mail Address: Justin.davis@jnpresources.com  
Date: 11/30/18  
Phone: 214-443-0001

OIL CONSERVATION DIVISION  
Approved by: **DENIED**  
Title: \_\_\_\_\_  
Approval Date: BY: Amy H. Vermersch  
DATE: 12-14-18 (505) 334-6178 Ext. 113

**INCORRECT INFORMATION  
MAKE CORRECTIONS AND  
RESUBMIT**