

District I
N. French Dr., Hobbs, NM 88240
District II
V. Grand Avenue, Artesia, NM 88210
District III
1000 Rio Brazos Rd., Aztec, NM 87410
District IV
1220 S. St. Francis Dr., Santa Fe, NM 87505

State of New Mexico
Energy, Minerals & Natural Resources

Form C-104
Reformatted July 20, 2001

Oil Conservation Division
1220 South St. Francis Dr.
Santa Fe, NM 87505

Submit to Appropriate District Office
5 Copies

☐ AMENDED REPORT

I. REQUEST FOR ALLOWABLE AND AUTHORIZATION TO TRANSPORT

¹ Operator name and Address Burlington Resources Oil & Gas Company LP PO Box 4289 Farmington, New Mexico 87499		² OGRID Number 14538
		³ Reason for Filing Code/ Effective Date New Drill
⁴ API Number 30-045-33492	⁵ Pool Name Aztec Pictured Cliffs	⁶ Pool Code 71280
⁷ Property Code 18517	⁸ Property Name East	⁹ Well Number 20R

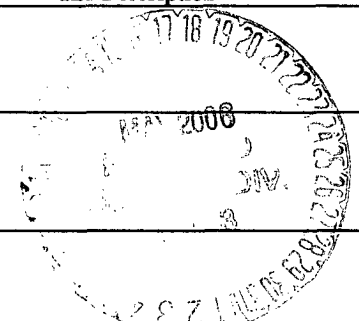
II. ¹⁰ Surface Location

UL or lot no. H	Section 26	Township 31N	Range 12W	Lot.Idn	Feet from the 1780	North/South Line North	Feet from the 885	East/West line East	County San Juan
--------------------	---------------	-----------------	--------------	---------	-----------------------	---------------------------	----------------------	------------------------	--------------------

¹¹ Bottom Hole Location

UL or lot no.	Section	Township	Range	Lot Idn	Feet from the	North/South line	Feet from the	East/West line	County
¹² Lse Code F	¹³ Producing Method Code Flowing	¹⁴ Gas Connection Date	¹⁵ C-129 Permit Number	¹⁶ C-129 Effective Date	¹⁷ C-129 Expiration Date				

III. Oil and Gas Transporters

¹⁸ Transporter OGRID	¹⁹ Transporter Name and Address	²⁰ POD	²¹ O/G	²² POD ULSTR Location and Description
9018	Giant Industries		O	
25244	Williams Field Services		G	

IV. Produced Water



²³ POD	²⁴ POD ULSTR Location and Description
-------------------	--

V. Well Completion Data

²⁵ Spud Date 1/26/06	²⁶ Ready Date 5/1/06	²⁷ TD 2685'	²⁸ PBTD 2625'	²⁹ Perforations 2475'-2539'	³⁰ DHC, MC
³¹ Hole Size	³² Casing & Tubing Size	³³ Depth Set	³⁴ Sacks Cement		
8 3/4	7	142	55 cu ft		
6 1/4	4 1/2	2670	1676 cu ft		
	2 3/8	2515			

VI. Well Test Data

³⁵ Date New Oil	³⁶ Gas Delivery Date	³⁷ Test Date 5/1/06	³⁸ Test Length	³⁹ Tbg. Pressure PITOT 185	⁴⁰ Csg. Pressure PITOT 201
⁴¹ Choke Size	⁴² Oil	⁴³ Water	⁴⁴ Gas 539	⁴⁵ AOF	⁴⁶ Test Method Flowing

⁴⁷ I hereby certify that the rules of the Oil Conservation Division have been complied with and that the information given above is true and complete to the best of my knowledge and belief. Signature: 		OIL CONSERVATION DIVISION ⁴⁸ Approved by: 	
Printed name: Joni Clark		Title: SUPERVISOR DISTRICT #3	
Title: Regulatory Analyst		Approval Date: MAY 19 2008	
Date: 5/12/2006	Phone: (505)326-9700		

8