

UNITED STATES
DEPARTMENT OF THE INTERIOR
BUREAU OF LAND MANAGEMENT

SUNDRY NOTICES AND REPORTS ON WELLS

Do not use this form for proposals to drill or to deepen or reentry to a different reservoir.
Use "APPLICATION FOR PERMIT---" for such proposals

FORM APPROVED
Budget Bureau No. 1004-0135
Expires: March 31, 1993

5. Lease Designation and Serial No.
SF-080000-A

6. If Indian, Allottee or Tribe Name
N/A

7. If Unit or CA, Agreement Designation

8. Well Name and No.

Simmons 2R

9. API Well No.

30-045-32970

10. Field and Pool, or Exploratory Area
Basin Fruitland Coal/ Blanco PC

11. County or Parish, State
San Juan County, New Mexico

SUBMIT IN TRIPLICATE

1. Type of Well

☐ Oil ☒ Gas ☐ Other

2. Name of Operator

D.J. Simmons Inc.

3. Address and Telephone No.

1009 Ridgeway Place, Suite 200, Farmington NM 87401 (505) 326-3753

4. Location of Well (Footage, Sec., T., R., M., or Survey Description)

1871' FNL x 660' FEL, Section 26, T29N, R9W

Actual Bottom Hole Location:

same

12. CHECK APPROPRIATE BOX(S) TO INDICATE NATURE OF NOTICE, REPORT, OR OTHER DATA

TYPE OF SUBMISSION

☐ Notice of Intent

☒ Subsequent Report

☐ Final Abandonment Notice

TYPE OF ACTION

☐ Abandonment

☐ Recompletion

☐ Plugging Back

☐ Casing Repair

☐ Altering Casing

☐ Other Spud & Drilling

☐ Change of Plans

☐ New Construction

☐ Non-Routine Fracturing

☐ Water Shut-Off

☐ Conversion to Injection

☐ Dispose Water

(Note: Report results of multiple completion on Well Completion or Recompletion Report and Log form.)

13. Describe Proposed or Completed Operations (Clearly state all pertinent details, and give pertinent dates, including estimated date of starting any proposed work. If well is directionally drilled, give subsurface locations and measured and true vertical depth for all markers and zones pertinent to this work.)*

DJ Simmons Inc spudded Simmons 2R with D&D Rig 1. February 2, 2006. (See Attached Drilling Summary, Deviation Survey)

14. I hereby certify that the foregoing is true and correct

Signed

John A. Byrom

Title: President

Date: 5/18/2006

(This space for Federal or State office use)

Approved by


Title

Date

Conditions of approval, if any:

Title 18 U.S.C. Section 1001, makes it a crime for any person knowingly and willfully to make to any department or agency of the United States any false, fictitious or fraudulent statements or representations as to any matter within its jurisdiction.

*See Instruction on Reverse Side



**Simmons 2R
Drilling Summary**

2/3/06

Spudded Simmons 2R with DD Services, Rig 1. Drilled 8 1/4" hole to 276' ran 7", 23ppf, J55 casing. Landed casing at 276'. Cemented with 60sks, 15sks excess class G circulated 2 bbls cement to surface.

26650

65

2/4/06

NU 7" 2000 BOPE. Pressure tested casing head, blind rams, pipe rams, choke and kill line valves, manifold Kelly valves, and casing 250 psi to 2000 psi. Tested surface Csg to 600 psi, test was good. Drilled 6 1/4" hole to 790', survey @ 250' = 1/2 degree.

2/5/06

Drilled from 790'-990', survey @ 750' 1 1/4 degree.

2/6/06

Drilled from 790'-1570', survey @ 1250' 1 3/4 degree.

2/7/06

Drilled from 1570'-1830', survey @ 1750' 2 degree.

2/8/06

Drilled from 1570'-1830', survey @ 1750' 2 degree.

2/9/06

Drilled from 1830'-2330'

2/10/07

Drilled from 2530' to 2590' well TD, circulate well clean. Open hole log. Survey @ 2510' = 2 1/4 degree.

2/11/06

Circulate well, clean. Run 60 JTs 4 1/2", J55 casing, shoe at 2578'. Float collar @ 2537'

2/12/06 Release Rig 1.

*cmtd w/125 sk Cl to circ
90 sk 50/50 log circ*


February 13, 2006

DJ Simmons Inc.
1009 Ridgeway Place
Farmington, NM 87401



This letter is to certify that D&D Services LLC did run deviation surveys at the below listed depths on your Simmons 2R S26 T29N R9W in San Juan County, New Mexico.

250	$\frac{1}{2}$
750	$1 \frac{1}{4}$
1250	$1 \frac{3}{4}$
1750	2
2250	$2 \frac{1}{4}$
2510	$2 \frac{1}{4}$

To the best of my knowledge, I swear this information to be true.
Sincerely,



Glen Davis
Drilling Manager

OFFICIAL SEAL
KELLIE L. BARRETT
NOTARY PUBLIC
STATE OF NEW MEXICO
My Commission Expires: June 30 2007

Roddy Production
OPERATOR

Simmons-P.C. 2R
WELL NAME and NUMBER

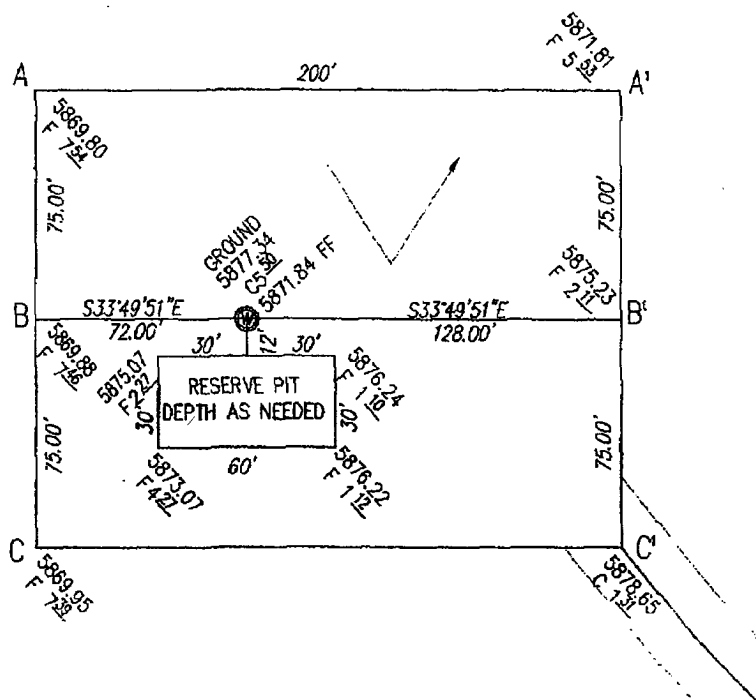
1871.3B' F/NL 660.00' F/EL
FOOTAGES

26 29N 9W
SEC. TWP. RGE.

San Juan, New Mexico
COUNTY STATE

September 20, 2005
DATE

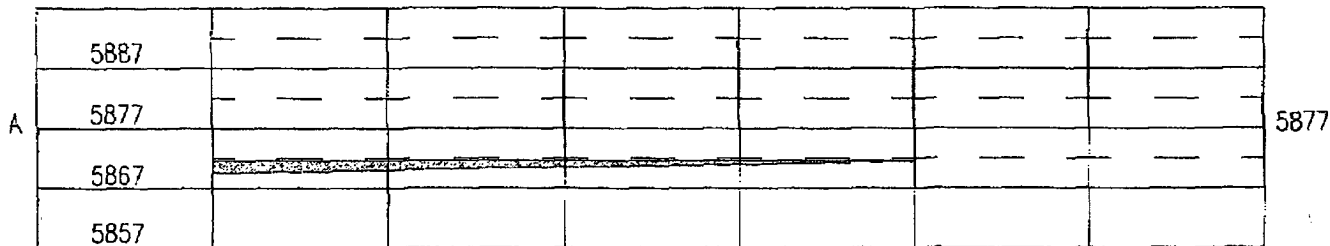
SCALE: 1" = 60'



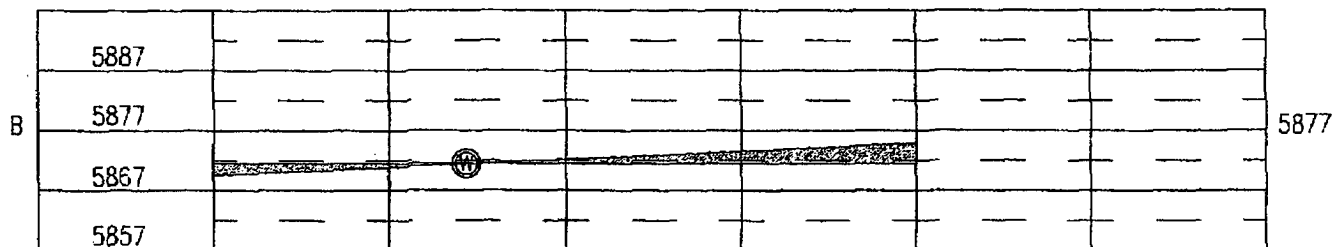
SCALE

Horiz. 1" = 50'
Vert. 1" = 30'

A - A'



B - B'



C - C'

