

**District I**  
1625 N. French Dr., Hobbs, NM 88240

**District II**  
811 South First, Artesia, NM 88210

**District III**  
1000 Rio Brazos Rd., Aztec, NM 87410


**District IV**  
1220 S. St. Francis Dr., Santa Fe, NM 87505

State of New Mexico  
Energy, Minerals & Natural Resources Department

OIL CONSERVATION DIVISION  
1220 South St. Francis Dr.  
Santa Fe, NM 87505

Form C-102  
Revised August 15, 2000

Submit to Appropriate District Office  
State Lease - 4 Copies  
Fee Lease - 3 Copies



AMENDED REPORT

WELL LOCATION AND ACREAGE DEDICATION PLAT

<sup>1</sup> API Number 30-045-31604	<sup>2</sup> Pool Code 71560	<sup>3</sup> Pool Name Barker Dome/Paradox
<sup>4</sup> Property Code	<sup>5</sup> Property Name Ute Indians A	<sup>6</sup> Well Number 36
<sup>7</sup> OGRID No. 167067	<sup>8</sup> Operator Name XTO Energy Inc	<sup>9</sup> Elevation 5,983' GR


<sup>10</sup> Surface Location

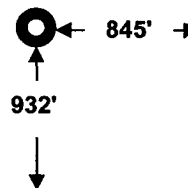
UL or lot no. P	Section 27	Township 32N	Range 14W	Lot Idn	Feet from the 932'	North/South line South	Feet from the 845'	East/West line East	County San Juan
--------------------	---------------	-----------------	--------------	---------	-----------------------	---------------------------	-----------------------	------------------------	--------------------

<sup>11</sup> Bottom Hole Location If Different From Surface

UL or lot no.	Section	Township	Range	Lot Idn	Feet from the	North/South line	Feet from the	East/West line	County
<sup>12</sup> Dedicated Acres 640	<sup>13</sup> Joint or Infill	<sup>14</sup> Consolidation Code	<sup>15</sup> Order No. NSL-4877						

NO ALLOWABLE WILL BE ASSIGNED TO THIS COMPLETION UNTIL ALL INTERESTS HAVE BEEN CONSOLIDATED OR A NON-STANDARD UNIT HAS BEEN APPROVED BY THE DIVISION

16					<sup>17</sup> OPERATOR CERTIFICATION I hereby certify that the information contained herein is true and complete to the best of my knowledge and belief.  Signature Darrin Steed Printed Name Regulatory Supervisor Title May 19, 2003 Date	
					<sup>18</sup> SURVEYOR CERTIFICATION I hereby certify that the well location shown on this plat was plotted from field notes of actual surveys made by me or under my supervision, and that the same is true and correct to the best of my belief. August 23, 2001 Date of Survey Signature and Seal of Professional Surveyor: Original signed by Roy Rush 8894 Certificate Number	



HOLD C104 FOR NSL