

District I
1625 N. French Dr., Hobbs, NM 88240
District II
1301 W. Grand Avenue, Artesia, NM 88210
District III
1000 Rio Brazos Rd., Aztec, NM 87410
District IV
1220 S. St. Francis Dr., Santa Fe, NM 87505

State of New Mexico
Energy, Minerals & Natural Resources

Form C-104
Reformatted July 20, 2001

Oil Conservation Division
1220 South St. Francis Dr.
Santa Fe, NM 87505

Submit to Appropriate District Office
5 Copies

☐ AMENDED REPORT

I. REQUEST FOR ALLOWABLE AND AUTHORIZATION TO TRANSPORT

¹ Operator name and Address Burlington Resources Oil & Gas Company LP PO Box 4289 Farmington, New Mexico 87499		² OGRID Number 14538
		³ Reason for Filing Code/ Effective Date New Well
API Number 30-045-33507	⁵ Pool Name Glades Fruitland Sands	
⁷ Property Code 18530	⁸ Property Name Grenier	⁶ Pool Code
		⁹ Well Number 102S


II. ¹⁰ Surface Location

UL or lot no. F	Section 18	Township 31N	Range 11W	Lot.Idn	Feet from the 1510	North/South Line North	Feet from the 1650	East/West line West	County San Juan
--------------------	---------------	-----------------	--------------	---------	-----------------------	---------------------------	-----------------------	------------------------	--------------------

¹¹ Bottom Hole Location

UL or lot no. F	Section	Township	Range	Lot Idn	Feet from the	North/South line	Feet from the	East/West line	County
¹² Lse Code F	¹³ Producing Method Code F	¹⁴ Gas Connection Date	¹⁵ C-129 Permit Number		¹⁶ C-129 Effective Date		¹⁷ C-129 Expiration Date		

III. Oil and Gas Transporters

¹⁸ Transporter OGRID	¹⁹ Transporter Name and Address	²⁰ POD	²¹ O/G	²² POD ULSTR Location and Description
9018	Giant Industries		O	
25244	Williams Field Services		G	



IV. Produced Water

²³ POD	²⁴ POD ULSTR Location and Description
-------------------	--

V. Well Completion Data

Spud Date 2/22/06	²⁶ Ready Date 5/5/06	²⁷ TD 2930'	²⁸ PBDT 2879'	²⁹ Perforations 2595'-2687'	³⁰ DHC, MC DHC-3649
³¹ Hole Size	³² Casing & Tubing Size	³³ Depth Set	³⁴ Sacks Cement		
8 3/4"	7", 20# J55	132'	34 sx		
6 1/4"	4 1/2", 10.5#, J55	2923'	302 sx		
	2 3/8", 4.7#	2745'			

VI. Well Test Data

³⁵ Date New Oil	³⁶ Gas Delivery Date SI	³⁷ Test Date 5/5/06	³⁸ Test Length 1 hr	³⁹ Tbg. Pressure SI - 409#	⁴⁰ Csg. Pressure SI - 406#
⁴¹ Choke Size 2"	⁴² Oil	⁴³ Water	⁴⁴ Gas 6 mcf/d	⁴⁵ AOF	⁴⁶ Test Method Pitot
⁴⁷ I hereby certify that the rules of the Oil Conservation Division have been complied with and that the information given above is true and complete to the best of my knowledge and belief. Signature: 			OIL CONSERVATION DIVISION		
Printed name: Amanda Sandoval			Approved by: 		
Title: Regulatory Analyst			Title: DEPUTY OIL & GAS INSPECTOR, DIST. 3		
Date: 5/30/2006			Approval Date: JUN 01 2006		
Phone: (505) 326-9891					

86