

District I
1625 N. French Dr., Hobbs, NM 88240
District II
1301 W Grand Avenue, Artesia, NM 88210
District III
1000 Rio Brazos Rd., Aztec, NM 87410
District IV
1220 S. St. Francis Dr., Santa Fe, NM 87505

State of New Mexico
Energy, Minerals & Natural Resources
OIL CONSERVATION DIVISION
1220 South St. Francis Dr.
Santa Fe, NM 87505

Form C-104
Revised June 10, 2003

Submit to Appropriate District Office
5 Copies

☐ AMENDED REPORT

I. REQUEST FOR ALLOWABLE AND AUTHORIZATION TO TRANSPORT

¹ Operator name and Address XTO ENERGY INC. 2700 FARMINGTON AVENUE, SUITE K-1 FARMINGTON, NM 87401		² OGRID Number 167067
		³ Reason for Filing Code/Effective Date NEW DRILL
⁴ API Number 30-0 45-33243	⁵ Pool Name BASIN DAKOTA	⁶ Pool Code 71599
⁷ Property Code 33982	⁸ Property Name NEW MEXICO FEDERAL N	⁹ Well Number 2F


II. ¹⁰ Surface Location

UL or lot no. S	Section 17	Township 30N	Range 12W	Lot. Idn	Feet from the 1980	North/South Line NORTH	Feet from the 2610 -2310	East/West line EAST	County SJ
---------------------------	----------------------	------------------------	---------------------	----------	------------------------------	----------------------------------	--	-------------------------------	---------------------

¹¹ Bottom Hole Location

UL or lot no.	Section	Township	Range	Lot. Idn	Feet from the	North/South Line	Feet from the	East/West line	County
¹² Lse Code	¹³ Producing Method Code	¹⁴ Gas Connection Date	¹⁵ C-129 Permit Number	¹⁶ C-129 Effective Date	¹⁷ C-129 Expiration Date				

III. Oil and Gas Transporters

¹⁸ Transporter OGRID	¹⁹ Transporter Name and Address	²⁰ POD	²¹ O/G	²² POD ULSTR Location and Description
151618	EL PASO FIELD SERVICES BOX 1492 EL PASO TX 79978		G	
9018	GIANT REFINERY 50 ROAD 4990 BLOOMFIELD, NM 87413		O	

IV. Produced Water


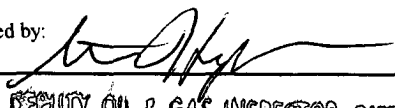
²³ POD	²⁴ POD ULSTR Location and Description
-------------------	--

V. Well Completion Data

²⁵ Spud Date 11/28/2005	²⁶ Ready Date 5/13/06	²⁷ TD 7000'	²⁸ PBTD 6740'	²⁹ Perforations 6510' - 6701'	³⁰ DHC, MC 07081
³¹ Hole Size 12-1/4"	³² Casing & Tubing Size 8-5/8" J-55 24#	³³ Depth Set 376'	³⁴ Sacks Cement 244		
7-7/8"	5-1/2" J-55 15.5#	7001'	1230		

VI. Well Test Data

³⁵ Date New Oil	³⁶ Gas Delivery Date	³⁷ Test Date 5/13/06	³⁸ Test Length 3 HRS	³⁹ Tbg. Pressure	⁴⁰ Csg. Pressure 975 PSIG
⁴¹ Choke Size 1/4"	⁴² Oil 0	⁴³ Water 15	⁴⁴ Gas 182	⁴⁵ AOF	⁴⁶ Test Method F

⁴⁷ I hereby certify that the rules of the Oil Conservation Division have been complied with and that the information given above is true and complete to the best of my knowledge and belief. Signature: 		6/9/06 OIL CONSERVATION DIVISION Approved by: 
Printed name: LORRI D. BINGHAM		Title: DEPUTY OIL & GAS INSPECTOR, DIST. 19
Title: REGULATORY COMPLIANCE TECH		Approval Date: MAY 30 2006
Email: Regulatory@xtoenergy.com		
Date: 5/26/06	Phone: 505-324-1090	