

UNITED STATES  
DEPARTMENT OF THE INTERIOR  
BUREAU OF LAND MANAGEMENT

FORM APPROVED  
OMB No. 1004-0135  
Expires: November 30, 2000

**SUNDRY NOTICES AND REPORTS ON WELLS**  
**Do not use this form for proposals to drill or to re-enter an**  
**abandoned well. Use Form 3160-3 (APD) for such proposals.**

**SUBMIT IN TRIPLICATE - Other Instructions on reverse side.**

1. Type of Well

☐

Oil Well

☒

Gas Well

☐

Other

2. Name of Operator

DOMINION EXPLORATION & PRODUCTION, INC.

3a. Address Suite 600  
14000 QUAIL SPGS PKWY, OKLA CITY, OK 73134

3b. Phone No. (include area code)  
405-749-1300

4. Location of Well (Footage, Sec., T., R., M., or Survey Description)

1330' FNL & 1385' FWL, Sec. 30-32N-7W

5. Lease Serial No.

NMNM-83503

6. If Indian, Allottee or Tribe Name

7. If Unit of CA Agreement, Name and/or No.

RECEIVED  
070 FARMINGTON NM

8. Well Name and No.  
Grassy Canyon #7

9. API Well No.

30-045-33575

10. Field and Pool, or Exploratory Area

Basin Fruitland Coal

11. County or Parish, State

San Juan

12. CHECK APPROPRIATE BOX(ES) TO INDICATE NATURE OF NOTICE, REPORT OR OTHER DATA

TYPE OF SUBMISSION

TYPE OF ACTION

☒

Notice of Intent

☐

Subsequent Report

☐

Final Abandonment Notice

☐

Acidize

☐

Altering Casing

☐

Casing Repair

☐

Change Plans

☐

Convert to Injection

☐

Deepen

☐

Fracture Treat

☐

New Construction

☐

Plug and Abandon

☐

Plug Back

☐

Production (Start/Resume)

☐

Reclamation

☐

Recomplete

☐

Temporarily Abandon

☐

Water Disposal

☐

Water Shut-Off

☐

Well Integrity


☒

Other

Revised Plat

13. Describe Proposed or Completed Operation (clearly state all pertinent details, including estimated starting date of any proposed work and approximate duration thereof. If the proposal is to deepen directionally or recomplete horizontally, give subsurface locations and measured and true vertical depths of all pertinent markers and zones. Attach the Bond under which the work will be performed or provide the Bond No. on file with BLM/BIA. Required subsequent reports shall be filed within 30 days following completion of the involved operations. If the operation results in a multiple completion or recompletion in a new interval, a Form 3160-4 shall be filed once testing has been completed. Final Abandonment Notices shall be filed only after all requirements, including reclamation, have been completed and the operator has determined that the site is ready for final inspection.)

Per the request of the BLM, please find enclosed a revised plat for the Grassy Canyon #7.



14. I hereby certify that the foregoing is true and correct

Name (Printed/Typed)

Carla Christian

Title Sr. Regulatory Specialist

Signature

Carla Christian

Date 4/24/2006

THIS SPACE FOR FEDERAL OR STATE OFFICE USE

ACCEPTED FOR RECORD

Approved by

Title

MAY 05 2006

Conditions of approval, if any, are attached. Approval of this notice does not warrant or certify that the applicant holds legal or equitable title to those rights in the subject lease which would entitle the applicant to conduct operations thereon.

Office

FARMINGTON FIELD OFFICE  
BY

Title 18 U.S.C. Section 1001 and Title 43 U.S.C. Section 1212, makes it a crime for any person knowingly and willfully to make to any department or agency of the United States any false, fictitious or fraudulent statements or representations as to any matter within its jurisdiction.

8  
NMOC

DISTRICT I  
1625 N. French Dr., Hobbs, N.M. 88240

DISTRICT II  
1301 W. Grand Ave., Artesia, N.M. 88210

DISTRICT III  
1000 Rio Brazos Rd., Aztec, N.M. 87410

DISTRICT IV  
1220 South St. Francis Dr., Santa Fe, NM 87505

State of New Mexico  
Energy, Minerals & Natural Resources Department

# OIL CONSERVATION DIVISION

1220 South St. Francis Dr.  
Santa Fe, NM 87505

Form C-102

Revised October 12, 2005

Submit to Appropriate District Office

State Lease - 4 Copies

Fee Lease - 3 Copies

☐ AMENDED REPORT

2006 APR 26 AM 6 48

RECEIVED

SANTA FE, NM

## WELL LOCATION AND ACREAGE DEDICATION PLAT

<sup>1</sup> API Number	<sup>2</sup> Pool Code 71629	<sup>3</sup> Pool Name Basin Fruitland Coal
<sup>4</sup> Property Code	<sup>5</sup> Property Name GRASSY CANYON	<sup>6</sup> Well Number 7
<sup>7</sup> OGRID No. 025773	<sup>8</sup> Operator Name DOMINION Exploration & Production, Inc.	<sup>9</sup> Elevation 6893'

### <sup>10</sup> Surface Location

UL or lot no.	Section	Township	Range	Lot Idn	Feet from the	North/South line	Feet from the	East/West line	County
E	30	32-N	7-W	2	1330	NORTH	1385	WEST	SAN JUAN

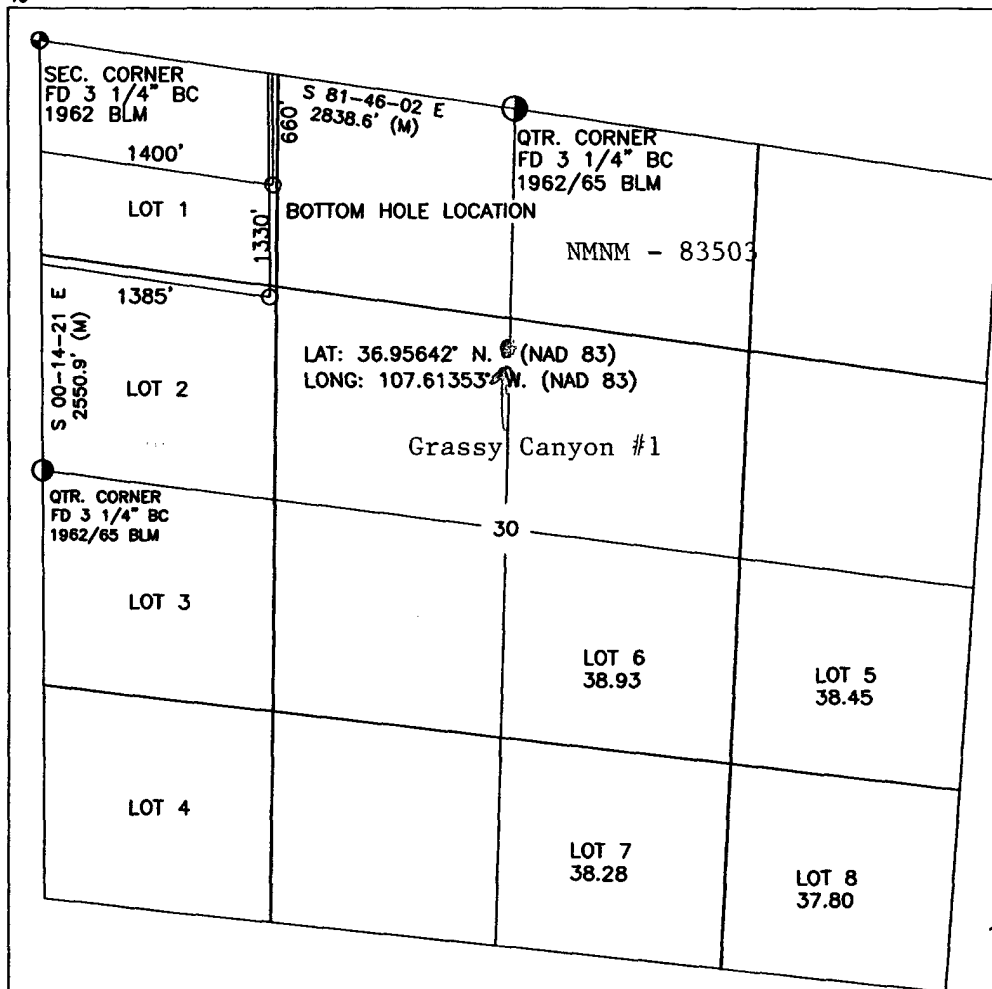
### <sup>11</sup> Bottom Hole Location If Different From Surface

UL or lot no.	Section	Township	Range	Lot Idn	Feet from the	North/South line	Feet from the	East/West line	County
D	30	32-N	7-W	1	660	NORTH	1400	WEST	SAN JUAN

<sup>12</sup> Dedicated Acres 320	<sup>13</sup> Joint or Infill I	<sup>14</sup> Consolidation Code	<sup>15</sup> Order No.
--------------------------------------	------------------------------------	----------------------------------	-------------------------

NO ALLOWABLE WILL BE ASSIGNED TO THIS COMPLETION UNTIL ALL INTERESTS HAVE BEEN CONSOLIDATED  
OR A NON-STANDARD UNIT HAS BEEN APPROVED BY THE DIVISION

16



### 17 OPERATOR CERTIFICATION

I hereby certify that the information contained herein is true and complete to the best of my knowledge and belief, and that this organization either owns a working interest or unleased mineral interest in the land including the proposed bottom hole location or has a right to drill this well at this location pursuant to a contract with an owner of such a mineral or working interest, or to a voluntary pooling agreement or a compulsory pooling order heretofore entered by the division.

Carla Christian  
Signature Date  
Carla Christian 4/24/06  
Printed Name

### 18 SURVEYOR CERTIFICATION

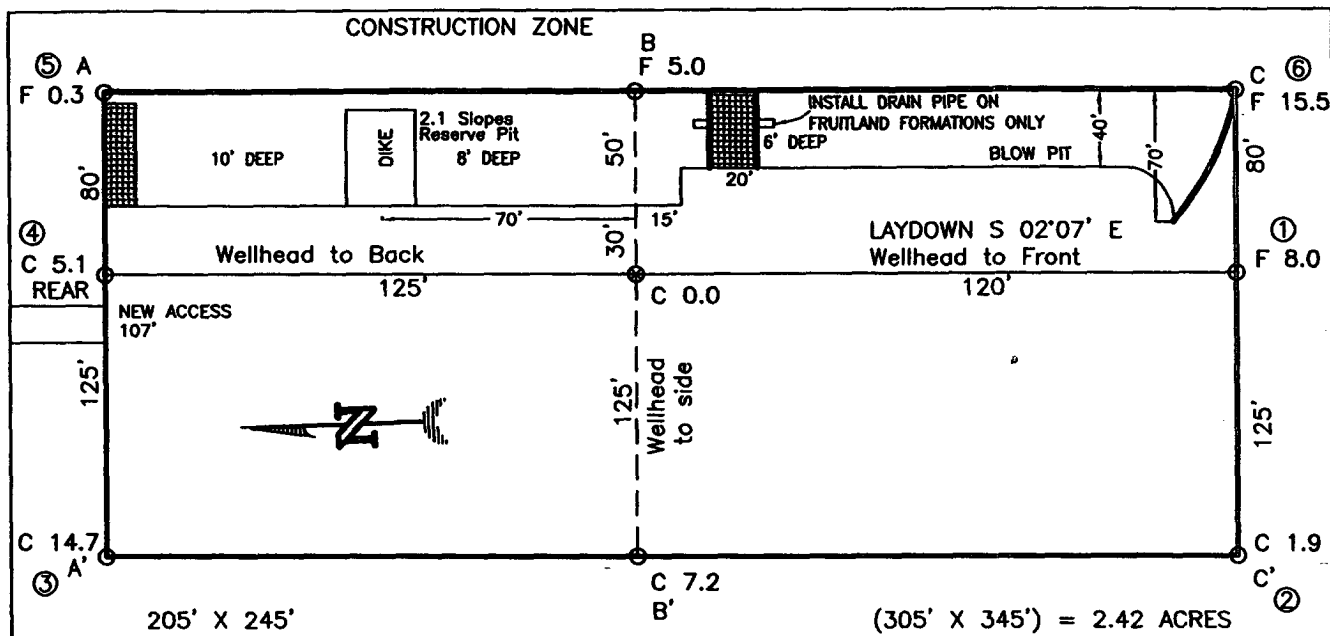
I hereby certify that the well location shown on this plat was plotted from field notes of actual surveys made by me or under my supervision, and that the same is true and correct to the best of my belief.

JULY 2006  
Date  
Signature of Registered Professional Surveyor:  
JONIA VUKONICH  
NEW MEXICO  
REGISTERED PROFESSIONAL SURVEYOR  
14831  
4-12-06

Certificate Number

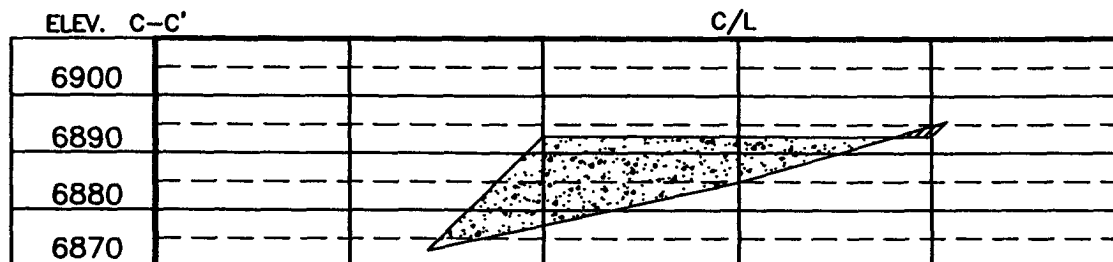
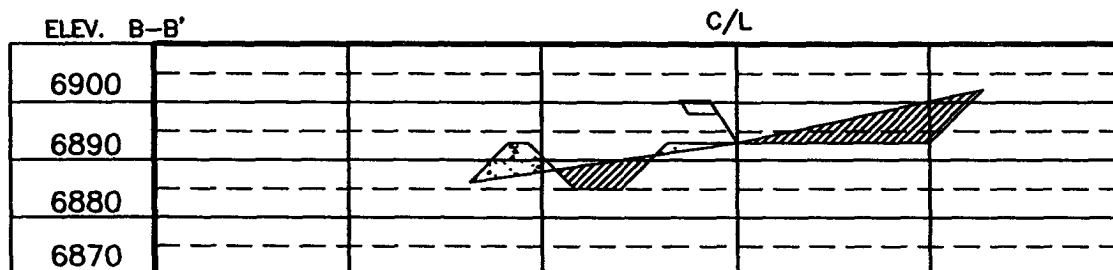
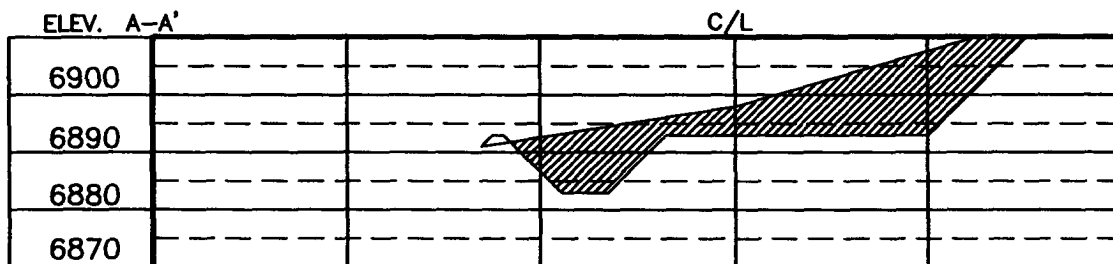
DOMINION OKLAHOMA TEXAS EXPLORATION & PRODUCTION INC.  
 GRASSY CANYON No. 7, 1330' FNL 1385' FWL  
 SECTION 30, T32N, R7W, N.M.P.M., SAN JUAN COUNTY, N. M.  
 GROUND ELEVATION: 6893', DATE: JULY 28, 2005

LAT. = 36.95642° N.  
 LONG. = 107.61353° W  
 (NAD 83)



RESERVE PIT DIKE: TO BE 8' ABOVE DEEP SIDE (OVERFLOW - 3' WIDE AND 1' ABOVE SHALLOW SIDE).  
 BLOW PIT: OVERFLOW PIPE HALFWAY BETWEEN TOP AND BOTTOM AND TO EXTEND OVER PLASTIC LINER AND INTO BLOW PIT.

NOTE: DAGGETT ENTERPRISES, INC. IS NOT LIABLE FOR UNDERGROUND UTILITIES OR PIPELINES. NEW MEXICO ONE CALL TO BE NOTIFIED 48 HOURS PRIOR TO EXCAVATION OR CONSTRUCTION.



NOTE: CONTRACTOR SHOULD CALL ONE-CALL FOR LOCATION OF ANY MARKED OR UNMARKED BURIED PIPELINES OR CABLES ON WELL PAD AND OR ACCESS ROAD AT LEAST TWO (2) WORKING DAYS PRIOR TO CONSTRUCTION.

REVISION:	DATE:	BY:	DATE:	BY:
CORRECTED BOTTOM HOLE	4/12/06	A.G.	4/12/06	A.G.

**Daggett Enterprises, Inc.**  
 Surveying and Oil Field Services  
 P. O. Box 15088 • Farmington, NM 87401  
 Phone (505) 326-1772 • Fax (505) 326-8019  
 NEW MEXICO P.L.S. No. 14831  
 DRAWN BY: A.G.  
 DATE: 08/10/05