

OIL CONSERVATION DIVISION  
2040 South Pacheco  
Santa Fe, NM 87505

☐ AMENDED REPORT

I. REQUEST FOR ALLOWABLE AND AUTHORIZATION TO TRANSPORT

<sup>1</sup> Operator name and Address XTO Energy Inc. 2700 Farmington Ave., Bldg. K. Ste 1 Farmington, NM 87401		<sup>2</sup> OGRID Number 167067
		<sup>3</sup> Reason for Filing Code NEW DRILL
<sup>4</sup> API Number 30-0 45-31629	<sup>5</sup> Pool Name BASIN FRUITLAND COAL	<sup>6</sup> Pool Code 71629
<sup>7</sup> Property Code	<sup>8</sup> Property Name HANCOCK GAS COM	<sup>9</sup> Well Number 3


II. <sup>10</sup> Surface Location

UL or lot no. I	Section 15	Township 30N	Range 12W	Lot. Idn	Feet from the 1760	North/South Line SOUTH	Feet from the 915	East/West line EAST	County SAN JUAN
--------------------	---------------	-----------------	--------------	----------	-----------------------	---------------------------	----------------------	------------------------	--------------------

<sup>11</sup> Bottom Hole Location

UL or lot no.	Section	Township	Range	Lot. Idn	Feet from the	North/South Line	Feet from the	East/West line	County
<sup>12</sup> Lse Code	<sup>13</sup> Producing Method Code	<sup>14</sup> Gas Connection Date	<sup>15</sup> C-129 Permit Number	<sup>16</sup> C-129 Effective Date	<sup>17</sup> C-129 Expiration Date				

III. Oil and Gas Transporters

<sup>18</sup> Transporter OGRID	<sup>19</sup> Transporter Name and Address	<sup>20</sup> POD	<sup>21</sup> O/G	<sup>22</sup> POD ULSTR Location and Description
151618	EL PASO FIELD SERVICES P.O. BOX 1492 EL PASO, TX 79958	2834797	G	
9018	GIANT REFINERY 50 ROAD 4990 BLOOMFIELD, NM 87413	2834796	0	

IV. Produced Water



<sup>23</sup> POD 2834798	<sup>24</sup> POD ULSTR Location and Description
------------------------------	--

V. Well Completion Data

<sup>25</sup> Spud Date 4/19/03	<sup>26</sup> Ready Date 5/15/03	<sup>27</sup> TD 2163'	<sup>28</sup> PBTD 2111'	<sup>29</sup> Perforations 1860' - 1880'	<sup>30</sup> DHC, DC, MC
<sup>31</sup> Hole Size 8-3/4"	<sup>32</sup> Casing & Tubing Size 7" J-55 20#	<sup>33</sup> Depth Set 232'	<sup>34</sup> Sacks Cement 75 sx. surf		
6-1/4"	4-1/2" J-55 10.5#	2156'	225 sx. surf		
	2-3/8" J-55 4.5#	2016'			

VI. Well Test Data

<sup>35</sup> Date New Oil	<sup>36</sup> Gas Delivery Date	<sup>37</sup> Test Date 5/15/03	<sup>38</sup> Test Length 24 hrs	<sup>39</sup> Tbg. Pressure 0	<sup>40</sup> Csg. Pressure 5 psig
<sup>41</sup> Choke Size N/A	<sup>42</sup> Oil 0	<sup>43</sup> Water 0	<sup>44</sup> Gas 0	<sup>45</sup> AOF	<sup>46</sup> Test Method P

<sup>47</sup> I hereby certify that the rules of the Oil Conservation Division have been complied with and that the information given above is true and complete to the best of my knowledge and belief. Signature:  Printed name: DARRIN STEED Title: REGULATORY SUPERVISOR Date: 5/15/03 Phone: 505-324-1090	<b>OIL CONSERVATION DIVISION</b> Approved by:  Title: DEPUTY OIL & GAS INSPECTOR, DIST. 5 Approval Date: MAY 22 2003
--	---

<sup>48</sup> If this is a change of operator fill in the OGRID number and name of the previous operator			
Previous Operator Signature	Printed Name	Title	Date