

District I
1625 N. French Dr., Hobbs, NM 88240
District II
1301 W. Grand Avenue, Artesia, NM 88210
District III
1000 Rio Brazos Rd., Aztec, NM 87410
District IV
1220 S. St. Francis Dr., Santa Fe, NM 87505

State of New Mexico
Energy, Minerals & Natural Resources

Oil Conservation Division
1220 South St. Francis Dr.
Santa Fe, NM 87505

Form C-104
Reformatted July 20, 2001

Submit to Appropriate District Office
5 Copies

☐ AMENDED REPORT

I. REQUEST FOR ALLOWABLE AND AUTHORIZATION TO TRANSPORT

¹ Operator name and Address Burlington Resources Oil & Gas Company LP PO Box 4289 Farmington, New Mexico 87499		² OGRID Number 14538
		³ Reason for Filing Code/ Effective Date New Well
⁴ 30-039-26834	⁵ Pool Name South Blanco Pictured Cliffs	⁶ Pool Code 72439
⁷ Property Code 7462	⁸ Property Name San Juan 28-6 Unit	⁹ Well Number 230


II. ¹⁰ Surface Location

UL or lot no. H	Section 6	Township 27N	Range 6W	Lot.Idn	Feet from the 1600'	North/South Line North	Feet from the 930	East/West line East	County Rio Arriba
--------------------	--------------	-----------------	-------------	---------	------------------------	---------------------------	----------------------	------------------------	----------------------

¹¹ Bottom Hole Location

UL or lot no.	Section	Township	Range	Lot Idn	Feet from the	North/South line	Feet from the	East/West line	County
¹² Lse Code F	¹³ Producing Method Code Flowing	¹⁴ Gas Connection Date	¹⁵ C-129 Permit Number	¹⁶ C-129 Effective Date	¹⁷ C-129 Expiration Date				

III. Oil and Gas Transporters

¹⁸ Transporter OGRID	¹⁹ Transporter Name and Address	²⁰ POD	²¹ O/G	²² POD ULSTR Location and Description
9018	Giant Industries	2834884	O	
151618	El Paso Field Services	2834885	G	



IV. Produced Water

²³ POD 2834886	²⁴ POD ULSTR Location and Description
------------------------------	--

V. Well Completion Data

²⁵ Spud Date 12/9/02	²⁶ Ready Date 5/14/03	²⁷ TD 3480'	²⁸ PBDT 3425'	²⁹ Perforations 3200-3224'	³⁰ DHC, MC DHC
³¹ Hole Size	³² Casing & Tubing Size	³³ Depth Set	³⁴ Sacks Cement		
9 7/8"	7"	128'	54 cu.ft.		
6 1/4"	4 1/2"	3470'	710 cu.ft.		
	2 3/8"	3197'			

VI. Well Test Data

³⁵ Date New Oil	³⁶ Gas Delivery Date	³⁷ Test Date 5/14/03	³⁸ Test Length 1 hour	³⁹ Tbg. Pressure SI 650	⁴⁰ Csg. Pressure SI 650
⁴¹ Choke Size 2"	⁴² Oil	⁴³ Water	⁴⁴ Gas 1201	⁴⁵ AOF	⁴⁶ Test Method Flowing
⁴⁷ I hereby certify that the rules of the Oil Conservation Division have been complied with and that the information given above is true and complete to the best of my knowledge and belief. Signature: 			OIL CONSERVATION DIVISION Approved by: 		
Printed name: Peggy Cole (PCIM - 8)			Title: DEPUTY OIL & GAS PRODUCTION DIST. #3		
Title: Regulatory Supervisor			Approval Date: MAY 29 2003		
Date: 5/28/03		Phone: (505) 326-9700			