

District I
1625 N. French Dr., Hobbs, NM 88240
District II
1301 W Grand Avenue, Artesia, NM 88210
District III
1000 Rio Brazos Rd., Aztec, NM 87410
District IV
1220 S. St. Francis Dr., Santa Fe, NM 87505

State of New Mexico
Energy, Minerals & Natural Resources

Form C-104
Revised June 10, 2003

OIL CONSERVATION DIVISION
1220 South St. Francis Dr.
Santa Fe, NM 87505

Submit to Appropriate District Office
5 Copies

☐ AMENDED REPORT

I. REQUEST FOR ALLOWABLE AND AUTHORIZATION TO TRANSPORT

1 Operator name and Address XTO ENERGY INC. 2700 FARMINGTON AVE, BLDG K STE 1 FARMINGTON, NM 87401		2 OGRID Number 167067
4 API Number 30-0 45-32917	5 Pool Name BASIN FRUITLAND COAL	6 Pool Code 71629
7 Property Code 22857	8 Property Name OH RANDEL	9 Well Number 15

II. Surface Location


UL or lot no. N	Section 10	Township 26N	Range 11W	Lot. Idn	Feet from the 660	North/South Line SOUTH	Feet from the 1850	East/West line WEST	County SAN JUAN
---------------------------	----------------------	------------------------	---------------------	----------	-----------------------------	----------------------------------	------------------------------	-------------------------------	---------------------------

Bottom Hole Location

UL or lot no.	Section	Township	Range	Lot. Idn	Feet from the	North/South Line	Feet from the	East/West line	County
12 Lse Code	13 Producing Method Code	14 Gas Connection Date	15 C-129 Permit Number	16 C-129 Effective Date	17 C-129 Expiration Date				

III. Oil and Gas Transporters

18 Transporter OGRID 151618	19 Transporter Name and Address EL PASO FIELD SERVICES PO BOX 1492 EL PASO, TX 79978	20 POD	21 O/G G	22 POD ULSTR Location and Description
9018	GIANT REFINERY 50 ROAD 4990 BLOOMFIELD, NM 87413		O	



IV. Produced Water



23 POD	24 POD ULSTR Location and Description
--------	---------------------------------------

V. Well Completion Data

25 Spud Date 2/25/06	26 Ready Date 6/1/06	27 TD 2122'	28 PBSD 2067'	29 Perforations 1466' - 1690'	30 DHC, MC
31 Hole Size 12-1/4"	32 Casing & Tubing Size 8-5/8" 24# J-55	33 Depth Set 244'	34 Sacks Cement 165		
7-7/8"	5-1/2 15.5# J-55	2114'	389		
	2-3/8" 4.7# J-55	1822'			

VI. Well Test Data

35 Date New Oil	36 Gas Delivery Date	37 Test Date	38 Test Length	39 Tbg. Pressure	40 Csg. Pressure
41 Choke Size	42 Oil	43 Water	44 Gas	45 AOF	46 Test Method

47 I hereby certify that the rules of the Oil Conservation Division have been complied with and that the information given above is true and complete to the best of my knowledge and belief. Signature: 		7-306 OIL CONSERVATION DIVISION Approved by:  7-7-06 Title: SUPERVISOR DISTRICT # 3 Approval Date: JUN 26 2006
Printed name: LORRI D. BINGHAM Title: REGULATORY COMPLIANCE TECH Email: regulatory@xtoenergy.com Date: 6/22/06		Phone: 505-324-1090

8