

District I
1625 N. French Dr., Hobbs, NM 88240
District II
1301 W. Grand Avenue, Artesia, NM 88210
District III
1000 Rio Brazos Road, Aztec, NM 87410
District IV
1220 S. St. Francis Dr., Santa Fe, NM 87505

State of New Mexico
Energy Minerals and Natural Resources

Form C-144
June 1, 2004

Oil Conservation Division
1220 South St. Francis Dr.
Santa Fe, NM 87505

For drilling and production facilities, submit to
appropriate NMOCD District Office.
For downstream facilities, submit to Santa Fe
office

Pit or Below-Grade Tank Registration or Closure

Is pit or below-grade tank covered by a "general plan"? Yes ☒ No ☐

Type of action: Registration of a pit or below-grade tank ☐ Closure of a pit or below-grade tank ☒

Operator: BP AMERICA PROD. CO. Telephone: (505)-326-9200 e-mail address: _____
Address: 200 ENERGY COURT, FARMINGTON, NM 87410
Facility or well name: HORTON LS #4 API #: 30-045-21274 U/L or Qtr/Qtr E Sec 29 T 32N R 11W
County: SAN JUAN Latitude 36.95911 Longitude 108.01710 NAD: 1927 ☐ 1983 ☒ Surface Owner Federal ☒ State ☐ Private ☐ Indian ☐

Pit Type: Drilling <input type="checkbox"/> Production <input type="checkbox"/> Disposal <input checked="" type="checkbox"/> BLOW Workover <input type="checkbox"/> Emergency <input type="checkbox"/> Lined <input checked="" type="checkbox"/> Unlined <input type="checkbox"/> STEEL TANK Liner type: Synthetic <input type="checkbox"/> Thickness _____ mil Clay <input type="checkbox"/> Pit Volume _____ bbl	Below-grade tank Volume: _____ bbl Type of fluid: _____ Construction material: <u>N/A</u> Double-walled, with leak detection? Yes <input type="checkbox"/> If not, explain why not. _____
Depth to ground water (vertical distance from bottom of pit to seasonal high water elevation of ground water.)	Less than 50 feet (20 points) 50 feet or more, but less than 100 feet (10 points) 0 100 feet or more (0 points)
Wellhead protection area: (Less than 200 feet from a private domestic water source, or less than 1000 feet from all other water sources.)	Yes (20 points) No (0 points) 0
Distance to surface water: (horizontal distance to all wetlands, playas, irrigation canals, ditches, and perennial and ephemeral watercourses.)	Less than 200 feet (20 points) 200 feet or more, but less than 1000 feet (10 points) 10 1000 feet or more (0 points)
Ranking Score (Total Points) 10	

If this is a pit closure: (1) attach a diagram of the facility showing the pit's relationship to other equipment and tanks. (2) Indicate disposal location: (check the onsite box if you are burying in place) onsite ☒ offsite ☐ If offsite, name of facility _____. (3) Attach a general description of remedial action taken including remediation start date and end date. (4) Groundwater encountered: No ☒ Yes ☐ If yes, show depth below ground surface _____ ft. and attach sample results. (5) Attach soil sample results and a diagram of sample locations and excavations.

Additional Comments: PIT LOCATED APPROXIMATELY 73 FT. N42E FROM WELL HEAD.
PIT EXCAVATION: WIDTH N/A ft., LENGTH N/A ft., DEPTH N/A ft.
PIT REMEDIATION: CLOSE AS IS: <input checked="" type="checkbox"/> LANDFARM: <input type="checkbox"/> COMPOST: <input type="checkbox"/> STOCKPILE: <input type="checkbox"/> OTHER <input type="checkbox"/> (explain)
Cubic yards: <u>N/A</u>


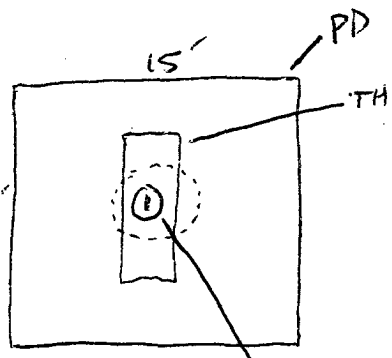
I hereby certify that the information above is true and complete to the best of my knowledge and belief. I further certify that the above-described pit or below-grade tank has been/will be constructed or closed according to NMOCD guidelines ☒, a general permit ☐, or an alternative OCD-approved plan ☒.

Date: 09/13/05

Printed Name/Title Jeff Blagg - P.E. # 11607 Signature Jeff Blagg

Your certification and NMOCD approval of this application/closure does not relieve the operator of liability should the contents of the pit or tank contaminate ground water or otherwise endanger public health or the environment. Nor does it relieve the operator of its responsibility for compliance with any other federal, state, or local laws and/or regulations.

Approval: DEPUTY OIL & GAS INSPECTOR, DIST. #3 Signature Bob Rapp Date: FEB 28 2006

CLIENT: <u>BP</u>	BLAGG ENGINEERING, INC. P.O. BOX 87, BLOOMFIELD, NM 87413 (505) 632-1199	LOCATION NO: <u>B1634</u> COCR NO: <u>14509</u>																																								
FIELD REPORT: PIT CLOSURE VERIFICATION		PAGE No: <u>1</u> of <u>1</u>																																								
LOCATION: NAME: <u>HORTON LS</u> WELL #: <u>4</u> TYPE: <u>BLOW</u> QUAD/UNIT: <u>E SEC: 29 TWP: 32N RNG: 11W PM: NM CNTY: SJ ST: NM</u> QTR/FOOTAGE: <u>1550 FNL x 900 FWL</u> ^{SWNW} CONTRACTOR: <u>P+S (NEW CREW)</u>		DATE STARTED: <u>9-12-05</u> DATE FINISHED: <u>9-12-05</u> ENVIRONMENTAL SPECIALIST: <u>JCB</u>																																								
EXCAVATION APPROX. <u>NA</u> FT. x <u>NA</u> FT. x <u>NA</u> FT. DEEP. CUBIC YARDAGE: <u>0</u>																																										
DISPOSAL FACILITY: <u>NA</u> REMEDIATION METHOD: <u>CLOSE AS IS</u>																																										
LAND USE: <u>RANGE- BLM</u> LEASE: <u>NM 73139</u> FORMATION: <u>PC</u>																																										
FIELD NOTES & REMARKS: PIT LOCATED APPROXIMATELY <u>73</u> FT. <u>N42E</u> FROM WELLHEAD.																																										
DEPTH TO GROUNDWATER: <u>>100</u> NEAREST WATER SOURCE: <u>>1000</u> NEAREST SURFACE WATER: <u><1000</u>																																										
NMOCD RANKING SCORE: <u>10</u> NMOCD TPH CLOSURE STD: <u>1000</u> PPM																																										
SOIL AND EXCAVATION DESCRIPTION:		OVM CALIB. READ. = <u>51.6</u> ppm OVM CALIB. GAS = <u>100</u> ppm RF = 0.52 TIME: <u>1330</u> am/pm DATE: <u>9/12</u>																																								
SOIL TYPE: SAND / <u>SILTY SAND</u> / SILT / SILTY CLAY / CLAY / GRAVEL / OTHER _____ SOIL COLOR: <u>Yellow tan</u> COHESION (ALL OTHERS): <u>NON COHESIVE</u> / SLIGHTLY COHESIVE / COHESIVE / HIGHLY COHESIVE CONSISTENCY (NON COHESIVE SOILS): <u>LOOSE</u> / FIRM / DENSE / VERY DENSE PLASTICITY (CLAYS): NON PLASTIC / SLIGHTLY PLASTIC / COHESIVE / MEDIUM PLASTIC / HIGHLY PLASTIC DENSITY (COHESIVE CLAYS & SILTS): SOFT / FIRM / STIFF / VERY STIFF / HARD MOISTURE: DRY / <u>SLIGHTLY MOIST</u> / MOIST / WET / SATURATED / SUPER SATURATED DISCOLORATION/STAINING OBSERVED: <u>YES</u> / NO EXPLANATION - <u>Light Gray streaking</u> HC ODOR DETECTED: <u>YES</u> / NO EXPLANATION - <u>Minor</u> SAMPLE TYPE: <u>GRAB</u> / COMPOSITE - # OF PTS. <u>-</u> ADDITIONAL COMMENTS: <u>15' x 15' x 6' Deep Wood lined Celler</u> <u>w/ 21 BBL Steel tank. Use Backhoe to remove tank + collect sample</u>																																										
FIELD 418.1 CALCULATIONS																																										
SCALE  0 FT	<table border="1" style="width:100%; border-collapse: collapse;"> <thead> <tr> <th>SAMP. TIME</th> <th>SAMP. ID</th> <th>LAB NO.</th> <th>WEIGHT (g)</th> <th>mL FREON</th> <th>DILUTION</th> <th>READING</th> <th>CALC. (ppm)</th> </tr> </thead> <tbody> <tr><td> </td><td> </td><td> </td><td> </td><td> </td><td> </td><td> </td><td> </td></tr> <tr><td> </td><td> </td><td> </td><td> </td><td> </td><td> </td><td> </td><td> </td></tr> <tr><td> </td><td> </td><td> </td><td> </td><td> </td><td> </td><td> </td><td> </td></tr> </tbody> </table>	SAMP. TIME	SAMP. ID	LAB NO.	WEIGHT (g)	mL FREON	DILUTION	READING	CALC. (ppm)																																	
SAMP. TIME	SAMP. ID	LAB NO.	WEIGHT (g)	mL FREON	DILUTION	READING	CALC. (ppm)																																			
PIT PERIMETER 	<div style="display: flex; justify-content: space-between;"> <div style="width: 45%;"> <p style="text-align: center;">OVM READING</p> <table border="1" style="width:100%; border-collapse: collapse;"> <thead> <tr> <th>SAMPLE ID</th> <th>FIELD HEADSPACE (ppm)</th> </tr> </thead> <tbody> <tr><td>1 @ 9'</td><td>116</td></tr> <tr><td>2 @</td><td> </td></tr> <tr><td>3 @</td><td> </td></tr> <tr><td>4 @</td><td> </td></tr> <tr><td>5 @</td><td> </td></tr> <tr><td> </td><td> </td></tr> <tr><td> </td><td> </td></tr> <tr><td> </td><td> </td></tr> <tr><td> </td><td> </td></tr> <tr><td> </td><td> </td></tr> </tbody> </table> <p style="text-align: center;">LAB SAMPLES</p> <table border="1" style="width:100%; border-collapse: collapse;"> <thead> <tr> <th>SAMPLE ID</th> <th>ANALYSIS</th> <th>TIME</th> </tr> </thead> <tbody> <tr><td>109</td><td>TAH/BTL</td><td>1520</td></tr> <tr><td> </td><td> </td><td> </td></tr> <tr><td> </td><td> </td><td> </td></tr> <tr><td> </td><td> </td><td> </td></tr> <tr><td> </td><td> </td><td> </td></tr> </tbody> </table> </div> <div style="width: 50%; text-align: center;"> <p style="font-size: 2em;">NOT APPLICABLE</p> </div> </div>		SAMPLE ID	FIELD HEADSPACE (ppm)	1 @ 9'	116	2 @		3 @		4 @		5 @												SAMPLE ID	ANALYSIS	TIME	109	TAH/BTL	1520												
SAMPLE ID	FIELD HEADSPACE (ppm)																																									
1 @ 9'	116																																									
2 @																																										
3 @																																										
4 @																																										
5 @																																										
SAMPLE ID	ANALYSIS	TIME																																								
109	TAH/BTL	1520																																								
TRAVEL NOTES: CALLOUT: _____ ONSITE: <u>9/12/05</u>																																										

ENVIROTECH LABS

PRACTICAL SOLUTIONS FOR A BETTER TOMORROW

EPA METHOD 8015 Modified Nonhalogenated Volatile Organics Total Petroleum Hydrocarbons

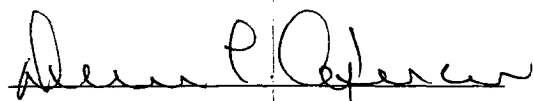
Client:	Blagg / BP	Project #:	94034-010
Sample ID:	1 @ 9'	Date Reported:	09-13-05
Laboratory Number:	34286	Date Sampled:	09-12-05
Chain of Custody No:	14509	Date Received:	09-13-05
Sample Matrix:	Soil	Date Extracted:	09-13-05
Preservative:	Cool	Date Analyzed:	09-13-05
Condition:	Cool and Intact	Analysis Requested:	8015 TPH

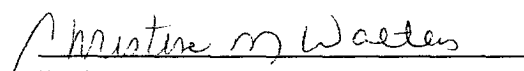
Parameter	Concentration (mg/Kg)	Det. Limit (mg/Kg)
Gasoline Range (C5 - C10)	491	0.2
Diesel Range (C10 - C28)	222	0.1
Total Petroleum Hydrocarbons	713	0.2

ND - Parameter not detected at the stated detection limit.

References: Method 8015B, Nonhalogenated Volatile Organics, Test Methods for Evaluating Solid Waste, SW-846, USEPA, December 1996.

Comments: **Horton LS 4 Blow Pit.**


Analyst


Review

ENVIROTECH LABS

PRACTICAL SOLUTIONS FOR A BETTER TOMORROW

EPA METHOD 8021 AROMATIC VOLATILE ORGANICS

Client:	Blagg / BP	Project #:	94034-010
Sample ID:	1 @ 9'	Date Reported:	09-13-05
Laboratory Number:	34286	Date Sampled:	09-12-05
Chain of Custody:	14509	Date Received:	09-13-05
Sample Matrix:	Soil	Date Analyzed:	09-13-05
Preservative:	Cool	Date Extracted:	09-13-05
Condition:	Cool & Intact	Analysis Requested:	BTEX

Parameter	Concentration (ug/Kg)	Det. Limit (ug/Kg)
Benzene	ND	1.8
Toluene	254	1.7
Ethylbenzene	291	1.5
p,m-Xylene	3,840	2.2
o-Xylene	736	1.0
Total BTEX	5,120	

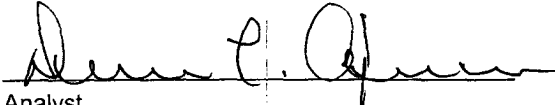
ND - Parameter not detected at the stated detection limit.

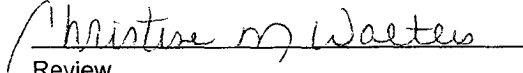
Surrogate Recoveries:	Parameter	Percent Recovery
	Fluorobenzene	99.0 %
	1,4-difluorobenzene	99.0 %
	Bromochlorobenzene	99.0 %

References: Method 5030B, Purge-and-Trap, Test Methods for Evaluating Solid Waste, SW-846, USEPA, December 1996.

Method 8021B, Aromatic Volatile Organics, Test Methods for Evaluating Solid Waste, SW-846, USEPA, December 1996.

Comments: Horton LS 4 Blow Pit.


Analyst


Review

District I
1625 N. French Dr., Hobbs, NM 88240
District II
1301 W. Grand Avenue, Artesia, NM 88210
District III
1000 Rio Brazos Road, Aztec, NM 87410
District IV
1220 S. St. Francis Dr., Santa Fe, NM 87505

State of New Mexico
Energy Minerals and Natural Resources

Form C-144
June 1, 2004

Oil Conservation Division
1220 South St. Francis Dr.
Santa Fe, NM 87505

For drilling and production facilities, submit to appropriate NMOCD District Office.
For downstream facilities, submit to Santa Fe office

Pit or Below-Grade Tank Registration or Closure

Is pit or below-grade tank covered by a "general plan"? Yes ☒ No ☐

Type of action: Registration of a pit or below-grade tank ☐ Closure of a pit or below-grade tank ☒

Operator: <u>BP AMERICA PROD. CO.</u> Telephone: <u>(505)-326-9200</u> e-mail address: _____	
Address: <u>200 ENERGY COURT, FARMINGTON, NM 87410</u>	
Facility or well name: <u>HORTON LS #4</u> API #: <u>30-045- 21274</u> U/L or Qtr/Qtr <u>E</u> Sec <u>29</u> T <u>32N</u> R <u>11W</u>	
County: <u>SAN JUAN</u> Latitude <u>36.95911</u> Longitude <u>108.01710</u> NAD: 1927 <input type="checkbox"/> 1983 <input checked="" type="checkbox"/> Surface Owner Federal <input checked="" type="checkbox"/> State <input type="checkbox"/> Private <input type="checkbox"/> Indian <input type="checkbox"/>	
Pit Type: Drilling <input type="checkbox"/> Production <input type="checkbox"/> Disposal <input checked="" type="checkbox"/> <u>SEPARATOR</u> Workover <input type="checkbox"/> Emergency <input type="checkbox"/> Lined <input type="checkbox"/> Unlined <input checked="" type="checkbox"/> Liner type: Synthetic <input type="checkbox"/> Thickness _____ mil Clay <input type="checkbox"/> Pit Volume _____ bbl	Below-grade tank Volume: _____ bbl Type of fluid: _____ Construction material: <u>NA</u> Double-walled, with leak detection? Yes <input type="checkbox"/> If not, explain why not. _____
Depth to ground water (vertical distance from bottom of pit to seasonal high water elevation of ground water.)	Less than 50 feet (20 points) 50 feet or more, but less than 100 feet (10 points) <u>0</u> 100 feet or more (0 points)
Wellhead protection area: (Less than 200 feet from a private domestic water source, or less than 1000 feet from all other water sources.)	Yes (20 points) No (0 points) <u>0</u>
Distance to surface water: (horizontal distance to all wetlands, playas, irrigation canals, ditches, and perennial and ephemeral watercourses.)	Less than 200 feet (20 points) 200 feet or more, but less than 1000 feet (10 points) <u>10</u> 1000 feet or more (0 points)
Ranking Score (Total Points) <u>10</u>	

If this is a pit closure: (1) attach a diagram of the facility showing the pit's relationship to other equipment and tanks. (2) Indicate disposal location: (check the onsite box if you are burying in place) onsite ☐ offsite ☒ If offsite, name of facility BP CROUCH MESA LF. (3) Attach a general description of remedial action taken including remediation start date and end date. (4) Groundwater encountered: No ☒ Yes ☐ If yes, show depth below ground surface _____ ft. and attach sample results. (5) Attach soil sample results and a diagram of sample locations and excavations.

Additional Comments: <u>PIT LOCATED APPROXIMATELY 27 FT. S35E FROM WELL HEAD.</u>
<u>PIT EXCAVATION: WIDTH 15 ft., LENGTH 15 ft., DEPTH 6 ft.</u>
<u>PIT REMEDIATION: CLOSE AS IS: <input type="checkbox"/>, LANDFARM: <input type="checkbox"/>, COMPOST: <input type="checkbox"/>, STOCKPILE: <input type="checkbox"/>, OTHER <input checked="" type="checkbox"/> EXCAVATE</u>
Cubic yards: <u>40</u>
<u>STEEL TANK TO BE INSTALLED</u>

I hereby certify that the information above is true and complete to the best of my knowledge and belief. I further certify that the above-described pit or below-grade tank has been/will be constructed or closed according to NMOCD guidelines ☒, a general permit ☐, or an alternative OCD-approved plan ☒.

Date: 09/13/05


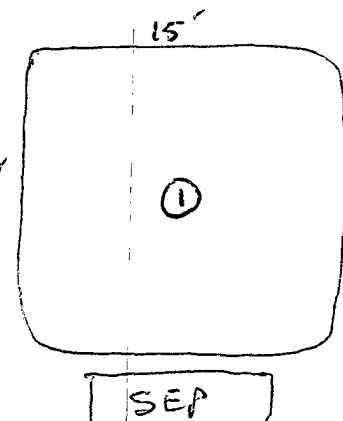
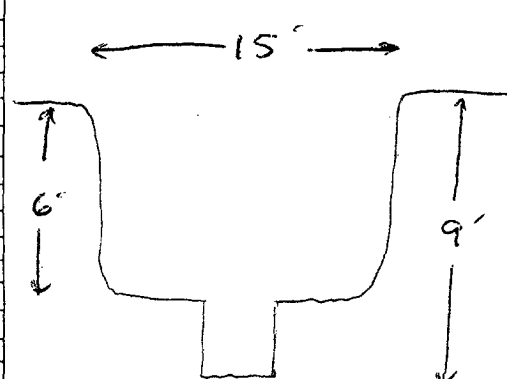
Printed Name/Title Jeff Blagg - P.E. # 11607 Signature Jeff Blagg

Your certification and NMOCD approval of this application/closure does not relieve the operator of liability should the contents of the pit or tank contaminate ground water or otherwise endanger public health or the environment. Nor does it relieve the operator of its responsibility for compliance with any other federal, state, or local laws and/or regulations.

Approval: DEPUTY OIL & GAS INSPECTOR, DIST. 8 Signature [Signature] Date: FEB 28 2006

30-045-21274

36.95911 x 108.01710

CLIENT: <u>BP</u>	BLAGG ENGINEERING, INC. P.O. BOX 87, BLOOMFIELD, NM 87413 (505) 632-1199	LOCATION NO: <u>81634</u> COCR NO: <u>14509</u>																																
FIELD REPORT: PIT CLOSURE VERIFICATION		PAGE No: <u>1</u> of <u>1</u>																																
LOCATION: NAME: <u>HORTON LS</u> WELL #: <u>4</u> TYPE: <u>SEPARATOR</u> QUAD/UNIT: <u>E SEC: 29 TWP: 32N RNG: 11W PM: NM CNTY: SJ ST: NM</u> QTR/FOOTAGE: <u>1550 FNL x 900 FWL</u> ^{SUNNW} CONTRACTOR: <u>P+S (NEW CREW)</u>		DATE STARTED: <u>9-12-05</u> DATE FINISHED: <u>9-12-05</u> ENVIRONMENTAL SPECIALIST: <u>JCB</u>																																
EXCAVATION APPROX. <u>15</u> FT. x <u>15</u> FT. x <u>6</u> FT. DEEP. CUBIC YARDAGE: <u>40 ±</u>																																		
DISPOSAL FACILITY: <u>BP CROUCH MESA LF</u> REMEDIATION METHOD: <u>EXCAVATE</u>																																		
LAND USE: <u>RANGE- BLM</u> LEASE: <u>NM073139</u> FORMATION: <u>PC</u>																																		
FIELD NOTES & REMARKS: PIT LOCATED APPROXIMATELY <u>27</u> FT. <u>SSE</u> FROM WELLHEAD.																																		
DEPTH TO GROUNDWATER: <u>>100</u> NEAREST WATER SOURCE: <u>>1000</u> NEAREST SURFACE WATER: <u><1000</u> NMOC D RANKING SCORE: <u>10</u> NMOC D TPH CLOSURE STD: <u>1000</u> PPM																																		
SOIL AND EXCAVATION DESCRIPTION:		OVM CALIB. READ. = <u>51.6</u> ppm OVM CALIB. GAS = <u>100</u> ppm RF = 0.52 TIME: <u>1330</u> am/pm DATE: <u>9/12</u>																																
SOIL TYPE: SAND (<u>SILTY SAND</u>) SILT (<u>SILTY CLAY</u>) / CLAY / GRAVEL / OTHER _____ SOIL COLOR: <u>Yellow Tan</u> COHESION (ALL OTHERS): (<u>NON COHESIVE</u>) / SLIGHTLY COHESIVE / COHESIVE / HIGHLY COHESIVE CONSISTENCY (NON COHESIVE SOILS): (<u>LOOSE</u>) / FIRM / DENSE / VERY DENSE PLASTICITY (CLAYS): NON PLASTIC / SLIGHTLY PLASTIC / COHESIVE / MEDIUM PLASTIC / HIGHLY PLASTIC DENSITY (COHESIVE CLAYS & SILTS): SOFT / FIRM / STIFF / VERY STIFF / HARD MOISTURE: DRY (<u>SLIGHTLY MOIST</u>) / MOIST / WET / SATURATED / SUPER SATURATED DISCOLORATION/STAINING OBSERVED: (<u>YES</u>) / NO EXPLANATION: <u>In Removed Soils - Gray Stain</u> HC ODOR DETECTED: (<u>YES</u>) / NO EXPLANATION: <u>Moderate - In Removed Soils</u> SAMPLE TYPE: (<u>GRAB</u>) / COMPOSITE - # OF PTS. _____ ADDITIONAL COMMENTS: <u>12'x12'x2' Deep Earth Pit. Remove all impacted soils in order to set 95 BBL steel tank pit @ this site.</u>																																		
FIELD 418.1 CALCULATIONS																																		
<table border="1" style="width:100%; border-collapse: collapse;"> <thead> <tr> <th>SAMP. TIME</th> <th>SAMP. ID</th> <th>LAB NO.</th> <th>WEIGHT (g)</th> <th>mL FREON</th> <th>DILUTION</th> <th>READING</th> <th>CALC. (ppm)</th> </tr> </thead> <tbody> <tr><td> </td><td> </td><td> </td><td> </td><td> </td><td> </td><td> </td><td> </td></tr> <tr><td> </td><td> </td><td> </td><td> </td><td> </td><td> </td><td> </td><td> </td></tr> <tr><td> </td><td> </td><td> </td><td> </td><td> </td><td> </td><td> </td><td> </td></tr> </tbody> </table>			SAMP. TIME	SAMP. ID	LAB NO.	WEIGHT (g)	mL FREON	DILUTION	READING	CALC. (ppm)																								
SAMP. TIME	SAMP. ID	LAB NO.	WEIGHT (g)	mL FREON	DILUTION	READING	CALC. (ppm)																											
SCALE  0 15 FT N	PIT PERIMETER 	PIT PROFILE 																																
<table border="1" style="width:100%; border-collapse: collapse;"> <thead> <tr> <th colspan="3">OVM READING</th> </tr> <tr> <th>SAMPLE ID</th> <th>FIELD HEADSPACE (ppm)</th> <th> </th> </tr> </thead> <tbody> <tr><td>1 @ 9'</td><td>121</td><td> </td></tr> <tr><td>2 @</td><td> </td><td> </td></tr> <tr><td>3 @</td><td> </td><td> </td></tr> <tr><td>4 @</td><td> </td><td> </td></tr> <tr><td>5 @</td><td> </td><td> </td></tr> </tbody> </table>			OVM READING			SAMPLE ID	FIELD HEADSPACE (ppm)		1 @ 9'	121		2 @			3 @			4 @			5 @													
OVM READING																																		
SAMPLE ID	FIELD HEADSPACE (ppm)																																	
1 @ 9'	121																																	
2 @																																		
3 @																																		
4 @																																		
5 @																																		
<table border="1" style="width:100%; border-collapse: collapse;"> <thead> <tr> <th colspan="3">LAB SAMPLES</th> </tr> <tr> <th>SAMPLE ID</th> <th>ANALYSIS</th> <th>TIME</th> </tr> </thead> <tbody> <tr> <td>1 @ 9'</td> <td>TAH/BTEX</td> <td>1450</td> </tr> <tr> <td> </td> <td>(PASSED)</td> <td> </td> </tr> </tbody> </table>			LAB SAMPLES			SAMPLE ID	ANALYSIS	TIME	1 @ 9'	TAH/BTEX	1450		(PASSED)																					
LAB SAMPLES																																		
SAMPLE ID	ANALYSIS	TIME																																
1 @ 9'	TAH/BTEX	1450																																
	(PASSED)																																	
TRAVEL NOTES: CALLOUT: _____ ONSITE: <u>9/12/05</u>																																		

ENVIROTECH LABS

PRACTICAL SOLUTIONS FOR A BETTER TOMORROW

EPA METHOD 8015 Modified Nonhalogenated Volatile Organics Total Petroleum Hydrocarbons

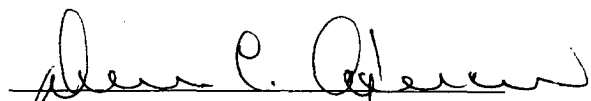
Client:	Blagg / BP	Project #:	94034-010
Sample ID:	1 @ 9'	Date Reported:	09-13-05
Laboratory Number:	34285	Date Sampled:	09-12-05
Chain of Custody No:	14509	Date Received:	09-13-05
Sample Matrix:	Soil	Date Extracted:	09-13-05
Preservative:	Cool	Date Analyzed:	09-13-05
Condition:	Cool and Intact	Analysis Requested:	8015 TPH

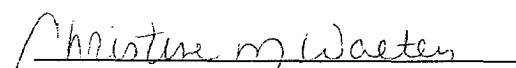
Parameter	Concentration (mg/Kg)	Det. Limit (mg/Kg)
Gasoline Range (C5 - C10)	ND	0.2
Diesel Range (C10 - C28)	ND	0.1
Total Petroleum Hydrocarbons	ND	0.2

ND - Parameter not detected at the stated detection limit.

References: Method 8015B, Nonhalogenated Volatile Organics, Test Methods for Evaluating Solid Waste, SW-846, USEPA, December 1996.

Comments: **Horton LS 4 Sep. Pit.**


Analyst


Review

ENVIROTECH LABS

PRACTICAL SOLUTIONS FOR A BETTER TOMORROW

EPA METHOD 8021 AROMATIC VOLATILE ORGANICS

Client:	Blagg / BP	Project #:	94034-010
Sample ID:	1 @ 9'	Date Reported:	09-13-05
Laboratory Number:	34285	Date Sampled:	09-12-05
Chain of Custody:	14509	Date Received:	09-13-05
Sample Matrix:	Soil	Date Analyzed:	09-13-05
Preservative:	Cool	Date Extracted:	09-13-05
Condition:	Cool & Intact	Analysis Requested:	BTEX

Parameter	Concentration (ug/Kg)	Det. Limit (ug/Kg)
Benzene	ND	1.8
Toluene	18.4	1.7
Ethylbenzene	ND	1.5
p,m-Xylene	54.9	2.2
o-Xylene	9.8	1.0
Total BTEX	83.1	


ND - Parameter not detected at the stated detection limit.

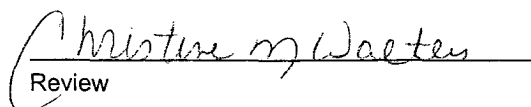
Surrogate Recoveries:	Parameter	Percent Recovery
	Fluorobenzene	99.0 %
	1,4-difluorobenzene	99.0 %
	Bromochlorobenzene	99.0 %

References: Method 5030B, Purge-and-Trap, Test Methods for Evaluating Solid Waste, SW-846, USEPA, December 1996.

Method 8021B, Aromatic Volatile Organics, Test Methods for Evaluating Solid Waste, SW-846, USEPA, December 1996.

Comments: Horton LS 4 Sep. Pit.


Analyst


Review