

District I
1625 N. French Dr., Hobbs, NM 88240
District II
1301 W Grand Avenue, Artesia, NM 88210
District III
1000 Rio Brazos Rd., Aztec, NM 87410
District IV
1220 S. St. Francis Dr., Santa Fe, NM 87505

State of New Mexico
Energy, Minerals & Natural Resources

Form C-104
Revised June 10, 2003

OIL CONSERVATION DIVISION
1220 South St. Francis Dr.
Santa Fe, NM 87505

Submit to Appropriate District Office
5 Copies

☐ AMENDED REPORT

I. REQUEST FOR ALLOWABLE AND AUTHORIZATION TO TRANSPORT

| | | |
|---|---|--|
| ¹ Operator name and Address XTO Energy Inc. 2700 Farmington Ave., Bldg. K, Ste. 1 Farmington, NM 87401 | | ² OGRID Number 167067 |
| | | ³ Reason for Filing Code/Effective Date NEW DRILL |
| ⁴ API Number 30-0 45-33445 | ⁵ Pool Name BASIN DAKOTA | ⁶ Pool Code 71629 |
| ⁷ Property Code 22630 | ⁸ Property Name PIPKIN GAS COM A | ⁹ Well Number 1G |


II. ¹⁰ Surface Location

| UL or lot no. | Section | Township | Range | Lot. Idn | Feet from the | North/South Line | Feet from the | East/West line | County |
|---------------|----------|------------|------------|----------|---------------|------------------|---------------|----------------|-----------------|
| F | 7 | 27N | 10W | | 2140 | NORTH | 1430 | WEST | SAN JUAN |

¹¹ Bottom Hole Location

| UL or lot no. | Section | Township | Range | Lot. Idn | Feet from the | North/South Line | Feet from the | East/West line | County |
|------------------------|-------------------------------------|-----------------------------------|-----------------------------------|------------------------------------|-------------------------------------|------------------|---------------|----------------|--------|
| | | | | | | | | | |
| ¹² Lse Code | ¹³ Producing Method Code | ¹⁴ Gas Connection Date | ¹⁵ C-129 Permit Number | ¹⁶ C-129 Effective Date | ¹⁷ C-129 Expiration Date | | | | |
| | | | | | | | | | |

III. Oil and Gas Transporters

| ¹⁸ Transporter OGRID | ¹⁹ Transporter Name and Address | ²⁰ POD | ²¹ O/G | ²² POD ULSTR Location and Description |
|---------------------------------|--|-------------------|-------------------|---|
| 151618 | ENTERPRISE FIELD SERVICES P.O. BOX 1492 EL PASO, TX 79978 | | G |  |
| 9018 | GIANT REFINERY 50 ROAD 4990 BLOOMFIELD, NM 87413 | | O | |
| | | | | |
| | | | | |
| | | | | |

IV. Produced Water



| ²³ POD | ²⁴ POD ULSTR Location and Description |
|-------------------|--|
| | |

V. Well Completion Data

| ²⁵ Spud Date | ²⁶ Ready Date | ²⁷ TD | ²⁸ PBDT | ²⁹ Perforations | ³⁰ DHC, MC |
|-------------------------|------------------------------------|-------------------------|----------------------------|----------------------------|-----------------------|
| 2/4/06 | 5/27/06 | 6755' | 6385' | 6062' - 6313' | |
| ³¹ Hole Size | ³² Casing & Tubing Size | ³³ Depth Set | ³⁴ Sacks Cement | | |
| 12-1/4" | 8-5/8" 24# J-55 | 829' | 550 | | |
| 7-7/8" | 5-1/2" 15.5# J-55 | 6754' | 850 | | |
| | | | | | |
| | 2-3/8" 4.7# J-55 | 6223' | | | |

VI. Well Test Data

| ³⁵ Date New Oil | ³⁶ Gas Delivery Date | ³⁷ Test Date | ³⁸ Test Length | ³⁹ Tbg. Pressure | ⁴⁰ Csg. Pressure |
|----------------------------|---------------------------------|-------------------------|---------------------------|-----------------------------|-----------------------------|
| | | 5/26/06 | 3 hrs | 190 | 630 |
| ⁴¹ Choke Size | ⁴² Oil | ⁴³ Water | ⁴⁴ Gas | ⁴⁵ AOF | ⁴⁶ Test Method |
| 1/2" | 1 | 13 | 160 | | FLOWING |

| | | |
|--|----------------------------|---|
| ⁴⁷ I hereby certify that the rules of the Oil Conservation Division have been complied with and that the information given above is true and complete to the best of my knowledge and belief. Signature:  | | 7-26-06 Approved by:  Title: SUPERVISOR DISTRICT # 3 Approval Date: JUL 26 2006 |
| Printed name: LORRI D. BINGHAM | | |
| Title: REGULATORY COMPLIANCE TECH | | |
| Email: regulatory@xtoenergy.com | | |
| Date: 7/13/06 | Phone: 505/324-1090 | |