

District I  
1625 N. French Dr., Hobbs, NM 88240  
District II  
1301 W. Grand Avenue, Artesia, NM 88210  
District III  
1000 Rio Brazos Road, Aztec, NM 87410  
District IV  
1220 S. St. Francis Dr., Santa Fe, NM 87505

State of New Mexico  
Energy Minerals and Natural Resources

Form C-144  
June 1, 2004

Oil Conservation Division  
1220 South St. Francis Dr.  
Santa Fe, NM 87505

For drilling and production facilities, submit to  
appropriate NMOCD District Office.  
For downstream facilities, submit to Santa Fe  
office

**Pit or Below-Grade Tank Registration or Closure**

Is pit or below-grade tank covered by a "general plan"? Yes ☒ No ☐

Type of action: Registration of a pit or below-grade tank ☐ Closure of a pit or below-grade tank ☒

Operator: <u>BP AMERICA PROD. CO.</u> Telephone: <u>(505)-326-9200</u> e-mail address: _____		
Address: <u>200 ENERGY COURT, FARMINGTON, NM 87410</u>		
Facility or well name: <u>SCHWERTFEGER A LS #7</u> API #: <u>30-045- 06945</u> U/L or Qtr/Qtr <u>P</u> Sec <u>31</u> T <u>28N</u> R <u>8W</u>		
County: <u>SAN JUAN</u> Latitude <u>36.61306</u> Longitude <u>107.71603</u> NAD: 1927 <input type="checkbox"/> 1983 <input checked="" type="checkbox"/> Surface Owner Federal <input checked="" type="checkbox"/> State <input type="checkbox"/> Private <input type="checkbox"/> Indian <input type="checkbox"/>		
<b>Pit</b> Type: Drilling <input type="checkbox"/> Production <input type="checkbox"/> Disposal <input checked="" type="checkbox"/> <u>BLOW</u> Workover <input type="checkbox"/> Emergency <input type="checkbox"/> Lined <input type="checkbox"/> Unlined <input checked="" type="checkbox"/> Liner type: Synthetic <input type="checkbox"/> Thickness _____ mil Clay <input type="checkbox"/> Pit Volume _____ bbl	<b>Below-grade tank</b> Volume: _____ bbl Type of fluid: <u>N/A</u> Construction material: <u>N/A</u> Double-walled, with leak detection? Yes <input type="checkbox"/> If not, explain why not. _____	
Depth to ground water (vertical distance from bottom of pit to seasonal high water elevation of ground water.)	Less than 50 feet 50 feet or more, but less than 100 feet 100 feet or more	(20 points) (10 points) <u>0</u> ( 0 points)
Wellhead protection area: (Less than 200 feet from a private domestic water source, or less than 1000 feet from all other water sources.)	Yes No	(20 points) ( 0 points) <u>0</u>
Distance to surface water: (horizontal distance to all wetlands, playas, irrigation canals, ditches, and perennial and ephemeral watercourses.)	Less than 200 feet 200 feet or more, but less than 1000 feet 1000 feet or more	(20 points) (10 points) <u>0</u> ( 0 points)
<b>Ranking Score (Total Points)</b>		<u>0</u>

If this is a pit closure: (1) attach a diagram of the facility showing the pit's relationship to other equipment and tanks. (2) Indicate disposal location: (check the onsite box if you are burying in place) onsite ☒ offsite ☐ If offsite, name of facility \_\_\_\_\_. (3) Attach a general description of remedial action taken including remediation start date and end date. (4) Groundwater encountered: No ☒ Yes ☐ If yes, show depth below ground surface \_\_\_\_\_ ft. and attach sample results. (5) Attach soil sample results and a diagram of sample locations and excavations.

Additional Comments: <u>PIT LOCATED APPROXIMATELY 63 FT. N33E FROM WELL HEAD.</u>
<u>PIT EXCAVATION: WIDTH N/A ft., LENGTH N/A ft., DEPTH N/A ft.</u>
<u>PIT REMEDIATION: CLOSE AS IS: <input checked="" type="checkbox"/>, LANDFARM: <input type="checkbox"/>, COMPOST: <input type="checkbox"/>, STOCKPILE: <input type="checkbox"/>, OTHER <input type="checkbox"/> (explain)</u>
Cubic yards: <u>N/A</u>
<u>BEDROCK BOTTOM</u>

I hereby certify that the information above is true and complete to the best of my knowledge and belief. I further certify that the above-described pit or below-grade tank has been/will be constructed or closed according to NMOCD guidelines ☒, a general permit ☐, or an alternative OCD-approved plan ☒.

Date: 11/17/05

Printed Name/Title Jeff Blagg - P.E. # 11607

Signature Jeff Blagg

Your certification and NMOCD approval of this application/closure does not relieve the operator of liability should the contents of the pit or tank contaminate ground water or otherwise endanger public health or the environment. Nor does it relieve the operator of its responsibility for compliance with any other federal, state, or local laws and/or regulations.

Approval: DEPUTY OIL & GAS INSPECTOR, DIST. 3  
Printed Name/Title

Signature [Signature]

Date: FEB 28 2006

30045 06945

36.61306/107.71603

CLIENT: BP

**BLAGG ENGINEERING, INC.**  
**P.O. BOX 87, BLOOMFIELD, NM 87413**  
**(505) 632-1199**

LOCATION NO: 81701COCR NO: 14497**FIELD REPORT: PIT CLOSURE VERIFICATION**PAGE No: 1 of 1 *DATA*LOCATION: NAME: SCHWEDTJEGER A L5 WELL# 7 TYPE: BLOWDATE STARTED: 11/16/05

DATE FINISHED: \_\_\_\_\_

QUAD/UNIT: P SEC: 31 TWP: 28N RING: 8W PM: NM CNTY: SJ ST: NMENVIRONMENTAL SPECIALIST: NVQTR/FOOTAGE: 680'S/852'E SETSE CONTRACTOR: PdJ (BLANDER)EXCAVATION APPROX. NA FT. X NA FT. X NA FT. DEEP. CUBIC YARDAGE: NADISPOSAL FACILITY: ON-SITE REMEDIATION METHOD: CLOSE AS ISLAND USE: RANGE - BLM LEASE: 5F079319 FORMATION: PCFIELD NOTES & REMARKS: PIT LOCATED APPROXIMATELY 63 FT. N33E FROM WELLHEAD.DEPTH TO GROUNDWATER: >100' NEAREST WATER SOURCE: >1,000' NEAREST SURFACE WATER: >1,000'NMOCD RANKING SCORE: 0 NMOCD TPH CLOSURE STD: 5000 PPMSOIL AND EXCAVATION DESCRIPTION: ELEV. - 6710'

OVM CALIB. READ. = 53.3 ppm  
 OVM CALIB. GAS = 100 ppm RF = 0.52  
 TIME: 11:45 am/pm DATE: 11/16/05

SOIL TYPE: SAND / SILTY SAND / SILT / SILTY CLAY / CLAY / GRAVEL / OTHER BEDROCK (SANDSTONE)SOIL COLOR: LT. TO MED. GRAY BEDROCK - LT. GRAYCOHESION (ALL OTHERS): NON COHESIVE / SLIGHTLY COHESIVE / COHESIVE / HIGHLY COHESIVECONSISTENCY (NON COHESIVE SOILS): LOOSE / FIRM / DENSE / VERY DENSE

PLASTICITY (CLAYS): NON PLASTIC / SLIGHTLY PLASTIC / COHESIVE / MEDIUM PLASTIC / HIGHLY PLASTIC

DENSITY (COHESIVE CLAYS &amp; SILTS): SOFT / FIRM / STIFF / VERY STIFF / HARD

MOISTURE: DRY / SLIGHTLY MOIST / MOIST / WET / SATURATED / SUPER SATURATEDDISCOLORATION/STAINING OBSERVED: YES / NO EXPLANATION - TEST HOLE & BEDROCK SURFACE.HC ODOR DETECTED: YES / NO EXPLANATION - PIT AREA & OVM SAMPLE.SAMPLE TYPE: GRAB COMPOSITE - # OF PTS. 1

ADDITIONAL COMMENTS: COLLECTED SAMPLE FROM BEDROCK SURFACE. BEDROCK - VERY HARD,  
COMPETENT. INSTRUCTED OPERATOR TO DILUTE/AERATE IMPACTED  
SOIL & LEAVE IN PLACE.

**RISK ASSESSED**

## FIELD 418.1 CALCULATIONS

SCALE



0 FT

SAMP. TIME	SAMP. ID	LAB NO.	WEIGHT (g)	mL FREON	DILUTION	READING	CALC. (ppm)

PIT PERIMETER AN

PIT PROFILE

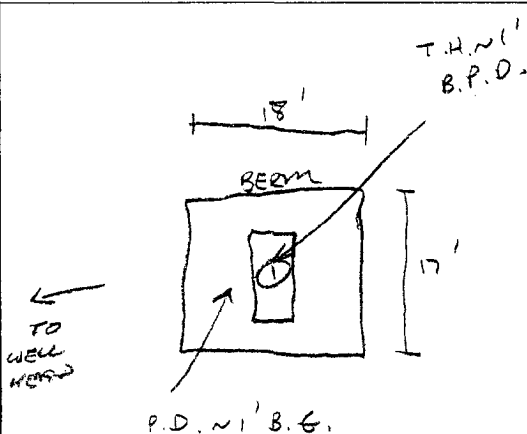
OVM  
READING

SAMPLE ID	FIELD HEADSPACE (ppm)
1 @ 2'	1,587
2 @	
3 @	
4 @	
5 @	

## LAB SAMPLES

SAMPLE ID	ANALYSIS	TIME
1 @ 2'	TPH	1135
"	GREX	"
"	CHLORIDE	"
"	TPH FAILED	"

NOT APPLICABLE



P.D. = PIT DEPRESSION; B.G. = BELOW GRADE; B = BELOW  
 T.H. = TEST HOLE; ~ = APPROX.; T.B. = TANK BOTTOM

TRAVEL NOTES:

CALLOUT: 11/16/05 - MORN. ONSITE: 11/16/05 - MORN.

# ENVIROTECH LABS

PRACTICAL SOLUTIONS FOR A BETTER TOMORROW

## EPA METHOD 8015 Modified Nonhalogenated Volatile Organics Total Petroleum Hydrocarbons

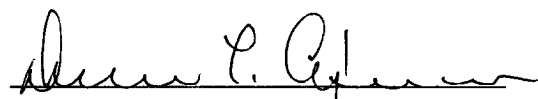
Client:	Blagg / BP	Project #:	94034-010
Sample ID:	1 @ 2'	Date Reported:	11-17-05
Laboratory Number:	35026	Date Sampled:	11-16-05
Chain of Custody No:	14497	Date Received:	11-16-05
Sample Matrix:	Soil	Date Extracted:	11-17-05
Preservative:	Cool	Date Analyzed:	11-17-05
Condition:	Cool and Intact	Analysis Requested:	8015 TPH


Parameter	Concentration (mg/Kg)	Det. Limit (mg/Kg)
Gasoline Range (C5 - C10)	6,730	0.2
Diesel Range (C10 - C28)	339	0.1
Total Petroleum Hydrocarbons	7,070	0.2

ND - Parameter not detected at the stated detection limit.

References: Method 8015B, Nonhalogenated Volatile Organics, Test Methods for Evaluating Solid Waste, SW-846, USEPA, December 1996.

Comments: **Schwerdtfeger A LS #7 Blow Pit Grab Sample.**

  
Analyst

  
Review

# ENVIROTECH LABS

PRACTICAL SOLUTIONS FOR A BETTER TOMORROW

## EPA METHOD 8021 AROMATIC VOLATILE ORGANICS

Client:	Blagg / BP	Project #:	94034-010
Sample ID:	1 @ 2'	Date Reported:	11-17-05
Laboratory Number:	35026	Date Sampled:	11-16-05
Chain of Custody:	14497	Date Received:	11-16-05
Sample Matrix:	Soil	Date Analyzed:	11-17-05
Preservative:	Cool	Date Extracted:	11-17-05
Condition:	Cool & Intact	Analysis Requested:	BTEX

Parameter	Concentration (ug/Kg)	Det. Limit (ug/Kg)
Benzene	691	1.8
Toluene	2,920	1.7
Ethylbenzene	2,240	1.5
p,m-Xylene	15,630	2.2
o-Xylene	6,660	1.0
Total BTEX	28,140	

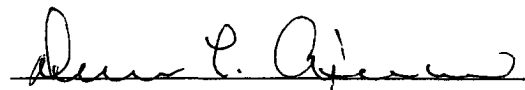
ND - Parameter not detected at the stated detection limit.


Surrogate Recoveries:	Parameter	Percent Recovery
	Fluorobenzene	97.0 %
	1,4-difluorobenzene	97.0 %
	Bromochlorobenzene	97.0 %

References: Method 5030B, Purge-and-Trap, Test Methods for Evaluating Solid Waste, SW-846, USEPA, December 1996.

Method 8021B, Aromatic Volatile Organics, Test Methods for Evaluating Solid Waste, SW-846, USEPA, December 1996.

Comments: **Schwerdtfeger A LS #7 Blow Pit Grab Sample.**

  
Analyst

  
Review

# ENVIROTECH LABS

PRACTICAL SOLUTIONS FOR A BETTER TOMORROW

## Chloride

Client:	Blagg / BP	Project #:	94034-010
Sample ID:	1 @ 2'	Date Reported:	11-17-05
Lab ID#:	35026	Date Sampled:	11-16-05
Sample Matrix:	Soil	Date Received:	11-16-05
Preservative:	Cool	Date Analyzed:	11-17-05
Condition:	Cool and Intact	Chain of Custody:	14497


Parameter	Concentration (mg/Kg)
-----------	-----------------------

Total Chloride

12.8

Reference: Standard Methods For The Examination of Water And Waste Water", 18th ed., 1992.

Comments: Schwerdtfeger A LS #7 Blow Pit Grab Sample.

  
Analyst

  
Review