

UNITED STATES
DEPARTMENT OF THE INTERIOR
BUREAU OF LAND MANAGEMENT

FORM APPROVED
OMB No. 1004-0137
Expires: March 31, 2007

SUNDRY NOTICES AND REPORTS ON WELLS
Do not use this form for proposals to drill or to re-enter an abandoned well. Use Form 3160-3 (APD) for such proposals.

SUBMIT IN TRIPLICATE - Other Instructions on reverse side

1. Type of Well <input type="checkbox"/> Oil Well <input checked="" type="checkbox"/> Gas Well <input type="checkbox"/> Other	5. Lease Serial No. MDA 701-98-0013, Tract 1
2. Name of Operator Black Hills Gas Resources, Inc	6. If Indian, Allottee, or Tribe Name Jicarilla Apache Nation
3a. Address PO Box 249 Bloomfield, NM 87413	7. If Unit or CA. Agreement Name and/or No.
3b. Phone No. (include area code) 720-210-1368	8. Well Name and No. Jicarilla 29-02-30 #34
4. Location of Well (Footage, Sec., T., R., M., or Survey Description) 1605' FSL & 755' FEL (NESE) Unit I Sec 25, T29N, R2W	9. API Well No. 30-039-29530
	10. Field and Pool, or Exploratory Area WC 29N 2W 30: Fruitland Sand; Burro Canyon Tertiary
	11. County or Parish, State Rio Arriba Co., NM

12. CHECK APPROPRIATE BOX(S) TO INDICATE NATURE OF NOTICE, REPORT, OR OTHER DATA

TYPE OF SUBMISSION	TYPE OF ACTION			
<input checked="" type="checkbox"/> Notice of Intent	<input type="checkbox"/> Acidize	<input type="checkbox"/> Deepen	<input type="checkbox"/> Production (Start/ Resume)	<input type="checkbox"/> Water Shut-off
<input type="checkbox"/> Subsequent Report	<input type="checkbox"/> Altering Casing	<input type="checkbox"/> Fracture Treat	<input type="checkbox"/> Reclamation	<input type="checkbox"/> Well Integrity
<input type="checkbox"/> Final Abandonment Notice	<input type="checkbox"/> Casing Repair	<input type="checkbox"/> New Construction	<input checked="" type="checkbox"/> Recomplete	<input type="checkbox"/> Other
	<input type="checkbox"/> Change Plans	<input type="checkbox"/> Plug and abandon	<input type="checkbox"/> Temporarily Abandon	
	<input type="checkbox"/> Convert to Injection	<input type="checkbox"/> Plug back	<input type="checkbox"/> Water Disposal	

13. Describe Proposed or Completed Operation (clearly state all pertinent details including estimated starting date of any proposed work and approximate duration thereof. If the proposal is to deepen directionally or recompleate horizontally, give subsurface locations and measured and true vertical depths or pertinent markers and sands. Attach the Bond under which the work will performed or provide the Bond No. on file with the BLM/ BIA. Required subsequent reports shall be filed within 30 days following completion of the involved operations. If the operation results in a multiple completion or recompleation in a new interval, a Form 3160-4 shall be filed once testing has been completed. Final Abandonment Notice shall be filed only after all requirements, including reclamantion, have been completed, and the operator has determined that the site is ready for final inspection.)

In addition to completion of East Blanco, Pictured Cliffs per approved APD dated 08/22/2005, Black Hills Gas Resources, Inc., may evaluate and possibly recompleate to the following formations:

**WC 29N 2W 30: Fruitland Sand
Burro Canyon Tertiary**



14. I hereby certify that the foregoing is true and correct.	
Name (Printed/ Typed) Leslie G Lam	Title Sr. Petroleum Engineer
Signature <i>Leslie G Lam</i>	Date 6/23/2006

THIS SPACE FOR FEDERAL OR STATE OFFICE USE

Approved by Original Signed: Stephen Mason	Title Office	Date JUN 27 2006
Conditions of approval, if any are attached. Approval of this notice does not warrant or certify that the applicant holds legal or equitable title to those rights in the subject lease which would entitle the applicant to conduct operations thereon.		

Title 18 U.S.C. Section 1001 AND Title 43 U.S.C. Section 1212, make it a crime for any person knowingly and willfully to make any department or agency of the United States any false, fictitious or fraudulent statements or representations as to any matter within its jurisdiction.

(Instructions on page 2)

NMOCD

District I
1625 N. French Dr., Hobbs, NM 88240
District II
1301 W. Grand Avenue, Artesia, NM 88210
District III
1000 Rio Brazos Rd., Aztec, NM 87410
District IV
1220 S. St. Francis Dr., Santa Fe, NM 87505

State of New Mexico
Energy, Minerals & Natural Resources Department
OIL CONSERVATION DIVISION
1220 South St. Francis Dr.
Santa Fe, NM 87505

Form C-102
Revised October 12, 2005
Submit to Appropriate District Office
State Lease - 4 Copies
Fee Lease - 3 Copies

☐ AMENDED REPORT

WELL LOCATION AND ACREAGE DEDICATION PLAT

¹ API Number 30-039-29530	² Pool Code 97533	³ Pool Name WC 29N2W30: Fruitland Sand
⁴ Property Code 33865	⁵ Property Name Jicarilla 29-02-30	⁶ Well Number 34
⁷ OGRID No. 013925	⁸ Operator Name Black Hills Gas Resources, Inc.	⁹ Elevation 7046' GL


¹⁰ Surface Location

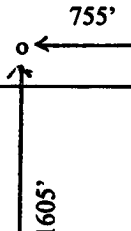
UL or lot no. I	Section 30	Township 29-N	Range 2-W	Lot Idn	Feet from the 1605'	North/South line South	Feet from the 755'	East/West line East	County Rio Arriba
--------------------	---------------	------------------	--------------	---------	------------------------	---------------------------	-----------------------	------------------------	----------------------

¹¹ Bottom Hole Location If Different From Surface

UL or lot no.	Section	Township	Range	Lot Idn	Feet from the	North/South line	Feet from the	East/West line	County
¹² Dedicated Acres 160	¹³ Joint or Infill	¹⁴ Consolidation Code	¹⁵ Order No.						

No allowable will be assigned to this completion until all interests have been consolidated or a non-standard unit has been approved by the division.

¹⁶					¹⁷ OPERATOR CERTIFICATION <i>I hereby certify that the information contained herein is true and complete to the best of my knowledge and belief, and that this organization either owns a working interest or unleased mineral interest in the land including the proposed bottom hole location or has a right to drill this well at this location pursuant to a contract with an owner of such a mineral or working interest, or to a voluntary pooling agreement or a compulsory pooling order heretofore entered by the division.</i>  6-23-06 Signature Date Loren Diede Printed Name	
					¹⁸ SURVEYOR CERTIFICATION <i>I hereby certify that the well location shown on this plat was plotted from field notes of actual surveys made by me or under my supervision, and that the same is true and correct to the best of my belief.</i>	
					Date of Survey Signature and Seal of Professional Surveyor: Certificate Number	



District I
1625 N. French Dr., Hobbs, NM 88240
District II
1301 W. Grand Avenue, Artesia, NM 88210
District III
1000 Rio Brazos Rd., Aztec, NM 87410
District IV
1220 S. St. Francis Dr., Santa Fe, NM 87505

State of New Mexico
Energy, Minerals & Natural Resources Department
OIL CONSERVATION DIVISION
1220 South St. Francis Dr.
Santa Fe, NM 87505

Form C-102
Revised October 12, 2005
Submit to Appropriate District Office
State Lease - 4 Copies
Fee Lease - 3 Copies

☐ AMENDED REPORT

WELL LOCATION AND ACREAGE DEDICATION PLAT

¹ API Number 30-039-29530		² Pool Code 97035		³ Pool Name Burro Canyon, Tertiary	
⁴ Property Code 33865		⁵ Property Name Jicarilla 29-02-30			⁶ Well Number 34
⁷ OGRID No. 013925		⁸ Operator Name Black Hills Gas Resources, Inc.			⁹ Elevation 7046' GL

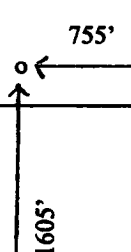

¹⁰ Surface Location

UL or lot no. I	Section 30	Township 29-N	Range 2-W	Lot Idn	Feet from the 1605'	North/South line South	Feet from the 755'	East/West line East	County Rio Arriba
--------------------	---------------	------------------	--------------	---------	------------------------	---------------------------	-----------------------	------------------------	----------------------

¹¹ Bottom Hole Location If Different From Surface

UL or lot no.	Section	Township	Range	Lot Idn	Feet from the	North/South line	Feet from the	East/West line	County
¹² Dedicated Acres 160	¹³ Joint or Infill	¹⁴ Consolidation Code		¹⁵ Order No.					

No allowable will be assigned to this completion until all interests have been consolidated or a non-standard unit has been approved by the division.

¹⁶						¹⁷ OPERATOR CERTIFICATION <i>I hereby certify that the information contained herein is true and complete to the best of my knowledge and belief, and that this organization either owns a working interest or unleased mineral interest in the land including the proposed bottom hole location or has a right to drill this well at this location pursuant to a contract with an owner of such a mineral or working interest, or to a voluntary pooling agreement or a compulsory pooling order heretofore entered by the division.</i>  Signature 6-23-06 Date	
						Loren Diede Printed Name	
						¹⁸ SURVEYOR CERTIFICATION <i>I hereby certify that the well location shown on this plat was plotted from field notes of actual surveys made by me or under my supervision, and that the same is true and correct to the best of my belief.</i>	
						Date of Survey Signature and Seal of Professional Surveyor: Certificate Number	