

Submit 3 Copies To Appropriate District Office
District I
1625 N. French Dr., Hobbs, NM 88240
District II
1301 W. Grand Ave., Artesia, NM 88210
District III
1000 Rio Brazos Rd., Aztec, NM 87410
District IV
1220 S. St. Francis Dr., Santa Fe, NM 87505

State of New Mexico
Energy, Minerals and Natural Resources

Form C-103
May 27, 2004

OIL CONSERVATION DIVISION
1220 South St. Francis Dr.
Santa Fe, NM 87505

WELL API NO. 30-045-31993
5. Indicate Type of Lease STATE <input checked="" type="checkbox"/> FEE <input type="checkbox"/>
6. State Oil & Gas Lease No.
7. Lease Name or Unit Agreement Name Wayne Moore Com
8. Well Number 2S
9. OGRID Number 131994
10. Pool name or Wildcat Basin Fruitland Coal

SUNDRY NOTICES AND REPORTS ON WELLS
(DO NOT USE THIS FORM FOR PROPOSALS TO DRILL OR TO DEEPEN OR PLUG BACK TO A DIFFERENT RESERVOIR. USE "APPLICATION FOR PERMIT" (FORM C-101) FOR SUCH PROPOSALS.)

1. Type of Well: Oil Well ☐ Gas Well ☒ Other

2. Name of Operator
Four Star Oil and Gas Company

3. Address of Operator
P.O. Box 36366 Houston, TX 77236

4. Well Location
Unit Letter I : 1975 feet from the South line and 1095 feet from the East line
Section 16 Township 31N Range 9W NMPM San Juan County

11. Elevation (Show whether DR, RKB, RT, GR, etc.)
6489' DR

Pit or Below-grade Tank Application ☐ or Closure ☐

Pit type _____ Depth to Groundwater _____ Distance from nearest fresh water well _____ Distance from nearest surface water _____

Pit Liner Thickness: _____ mil Below-Grade Tank: Volume 95 bbls; Construction Material _____

12. Check Appropriate Box to Indicate Nature of Notice, Report or Other Data

NOTICE OF INTENTION TO:

PERFORM REMEDIAL WORK ☐ PLUG AND ABANDON ☐
TEMPORARILY ABANDON ☐ CHANGE PLANS ☐
PULL OR ALTER CASING ☐ MULTIPLE COMPL ☐

OTHER: Tank Installation ☒

SUBSEQUENT REPORT OF:

REMEDIAL WORK ☐ ALTERING CASING ☐
COMMENCE DRILLING OPNS. ☐ P AND A ☐
CASING/CEMENT JOB ☐

OTHER: ☐

13. Describe proposed or completed operations. (Clearly state all pertinent details, and give pertinent dates, including estimated date of starting any proposed work). SEE RULE 1103. For Multiple Completions: Attach wellbore diagram of proposed completion or recompletion.

Four Star Oil and Gas Company respectfully requests permission for the installation of a below ground pit tank. A form C-144 to register the tank will be submitted once the tank is installed. Attached is a standard diagram of the pit tank for your use and review.

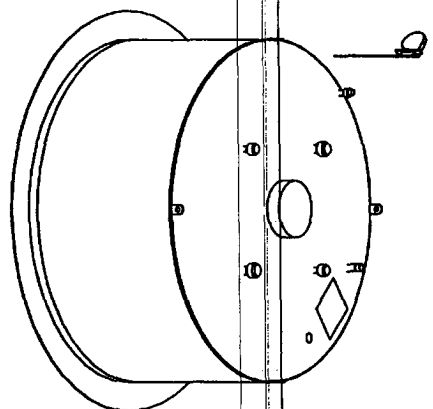


I hereby certify that the information above is true and complete to the best of my knowledge and belief. I further certify that any pit or below-grade tank has been/will be constructed or closed according to NMOCD guidelines ☐, a general permit ☐ or an (attached) alternative OCD-approved plan ☐.

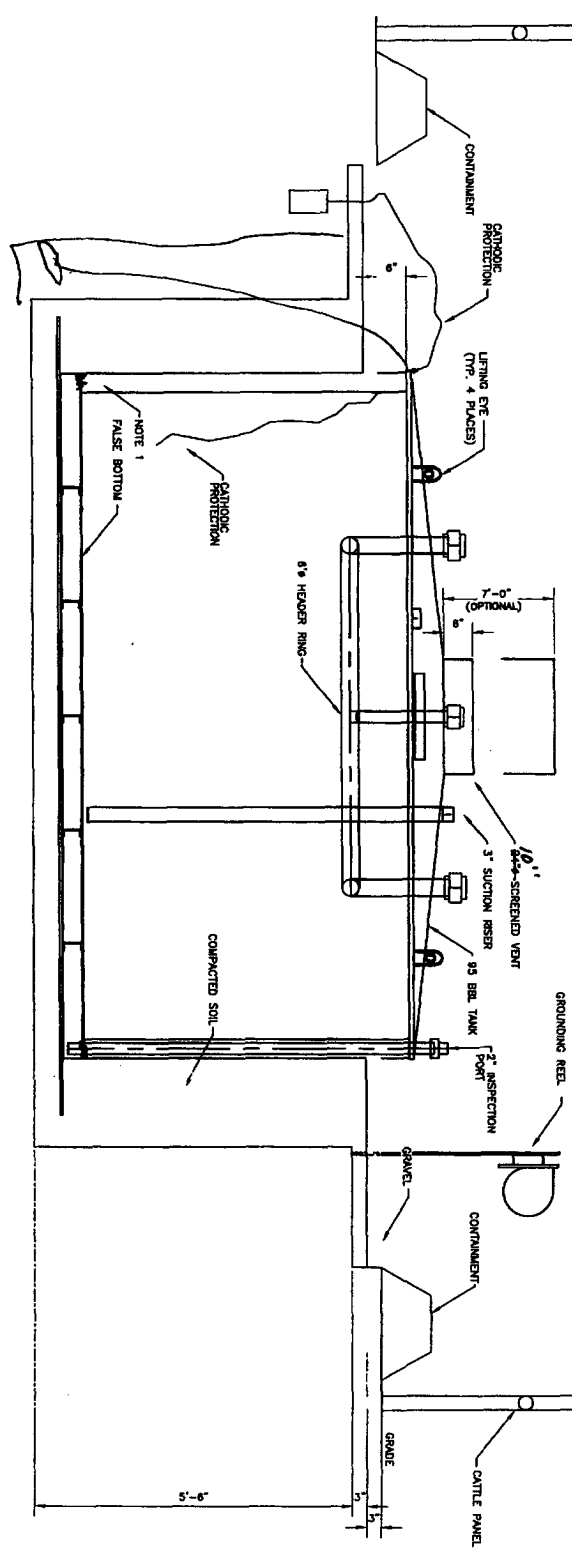
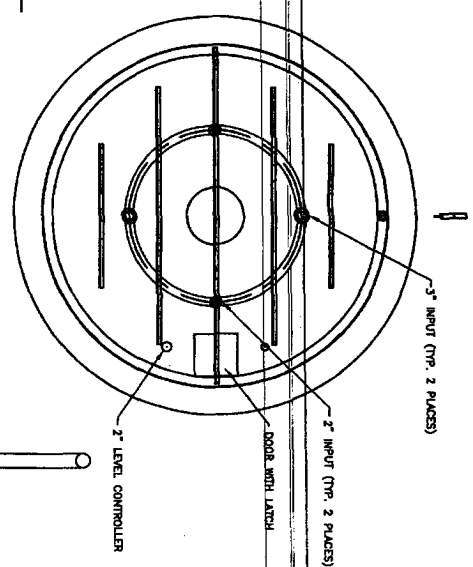
SIGNATURE Pamela Rainey TITLE _____ Regulatory Assistant _____ DATE 7/27/2006

Type or print name Pamela Rainey E-mail address: prcx@chevron.com Telephone No. 281-561-4859
For State Use Only

APPROVED BY: Brady Hall TITLE DEPUTY OIL & GAS INSPECTOR, DIST. 9 DATE JUL 28 2006
Conditions of Approval (if any): _____



PLAN
SCALE 1/8"=1'-0"



ELEVATION
SCALE 1/4"=1'-0"

NOTES:

1. FABRICATION TO PRESSURE TEST THE AREA BETWEEN THE TANK WALLS TO ENSURE LEAK-FREE DOUBLE CONTAINMENT.

REV.	BY	DATE	DESCRIPTION
1	W.B.	10/1/00	ISSUED FOR CONSTRUCTION
2	W.B.	10/1/00	ISSUED FOR CONSTRUCTION
3	W.B.	10/1/00	ISSUED FOR CONSTRUCTION
4	W.B.	10/1/00	ISSUED FOR CONSTRUCTION
5	W.B.	10/1/00	ISSUED FOR CONSTRUCTION
6	W.B.	10/1/00	ISSUED FOR CONSTRUCTION
7	W.B.	10/1/00	ISSUED FOR CONSTRUCTION
8	W.B.	10/1/00	ISSUED FOR CONSTRUCTION
9	W.B.	10/1/00	ISSUED FOR CONSTRUCTION
10	W.B.	10/1/00	ISSUED FOR CONSTRUCTION

CHEVRON NORTH AMERICA
EXPLORATION AND PRODUCTION

98 BBL SUMP
DETAILS

DATE: 10/1/00
BY: W.B.
CHECKED: W.B.
APPROVED: W.B.

110