

District I  
1625 N. French Dr., Hobbs, NM 88240  
District II  
1301 W Grand Avenue, Artesia, NM 88210  
District III  
1000 Rio Brazos Rd., Aztec, NM 87410  
District IV  
1220 S. St. Francis Dr., Santa Fe, NM 87505

State of New Mexico  
Energy, Minerals & Natural Resources

Form C-104  
Revised June 10, 2003

OIL CONSERVATION DIVISION  
1220 South St. Francis Dr.  
Santa Fe, NM 87505

Submit to Appropriate District Office  
5 Copies

☐ AMENDED REPORT

I. REQUEST FOR ALLOWABLE AND AUTHORIZATION TO TRANSPORT

1 Operator name and Address <b>XTO ENERGY INC.</b> <b>2700 FARMINGTON AVE, BLDG K STE 1</b> <b>FARMINGTON, NM 87401</b>		2 OGRID Number <b>167067</b>
4 API Number <b>30-0 45-33448</b>		3 Reason for Filing Code/Effective Date <b>NEW DRILL</b>
5 Pool Name <b>BASIN DAKOTA</b>	6 Pool Code <b>71599</b>	9 Well Number <b>1G</b>
7 Property Code <b>22632</b>	8 Property Name <b>RP HARGRAVE K</b>	

II. Surface Location


UL or lot no. <b>D</b>	Section <b>16</b>	Township <b>27N</b>	Range <b>10W</b>	Lot. Idn	Feet from the <b>1055</b>	North/South Line <b>NORTH</b>	Feet from the <b>730</b>	East/West line <b>WEST</b>	County <b>SAN JUAN</b>
---------------------------	----------------------	------------------------	---------------------	----------	------------------------------	----------------------------------	-----------------------------	-------------------------------	---------------------------

11 Bottom Hole Location

UL or lot no.	Section	Township	Range	Lot. Idn	Feet from the	North/South Line	Feet from the	East/West line	County
12 Lse Code	13 Producing Method Code	14 Gas Connection Date	15 C-129 Permit Number	16 C-129 Effective Date	17 C-129 Expiration Date				

III. Oil and Gas Transporters

18 Transporter OGRID <b>25244</b>	19 Transporter Name and Address <b>WILLIAMS FIELD SERVICES</b> <b>295 CHIPETA WAY</b> <b>SALT LAKE CITY, UT 84158</b>	20 POD	21 O/G <b>G</b>	22 POD ULSTR Location and Description
<b>9018</b>	<b>GIANT REFINERY</b> <b>50 ROAD 4990</b> <b>BLOOMFIELD, NM 87413</b>		<b>O</b>	





IV. Produced Water

23 POD	24 POD ULSTR Location and Description
--------	---------------------------------------

V. Well Completion Data

25 Spud Date <b>3/17/06</b>	26 Ready Date <b>7/25/06</b>	27 TD <b>6925'</b>	28 PBTB <b>6867'</b>	29 Perforations <b>6245' - 6474'</b>	30 DHC, MC <b>DHC - 3728</b>
31 Hole Size <b>12-1/4"</b>	32 Casing & Tubing Size <b>8-5/8" 24# J-55</b>	33 Depth Set <b>376'</b>	34 Sacks Cement <b>244</b>		
<b>7-7/8"</b>	<b>5-1/2" 15.5# J-55</b>	<b>6914'</b>	<b>1046</b>		
	<b>2-3/8" 4.7# J-55 @ 6316</b>				

VI. Well Test Data

35 Date New Oil	36 Gas Delivery Date	37 Test Date <b>7/25/06</b>	38 Test Length <b>3 HRS</b>	39 Tbg. Pressure <b>275</b>	40 Csg. Pressure <b>405</b>
41 Choke Size <b>1/4"</b>	42 Oil <b>0</b>	43 Water <b>40</b>	44 Gas <b>4824 MCFG/S</b> <b>2824</b>	45 AOF	46 Test Method <b>FLOWING</b>
47 I hereby certify that the rules of the Oil Conservation Division have been complied with and that the information given above is true and complete to the best of my knowledge and belief. Signature: 			8-4-06 OIL CONSERVATION DIVISION Approved by:  Title: <b>SUPERVISOR DISTRICT # 3</b> Approval Date: <b>AUG - 4 2006</b>		
Printed name: <b>LORRI D. BINGHAM</b> Title: <b>REGULATORY COMPLIANCE TECH</b> Email: <b>regulatory@xtoenergy.com</b>					
Date: <b>7/27/06</b>		Phone: <b>505-324-1090</b>			