

District I
1625 N. French Dr., Hobbs, NM 88240
District II
1301 W Grand Avenue, Artesia, NM 88210
District III
1000 Rio Brazos Rd., Aztec, NM 87410
District IV
1220 S. St. Francis Dr., Santa Fe, NM 87505

State of New Mexico
Energy, Minerals & Natural Resources

OIL CONSERVATION DIVISION
1220 South St. Francis Dr.
Santa Fe, NM 87505

Form C-104
Revised June 10, 2003

Submit to Appropriate District Office
5 Copies

☐ AMENDED REPORT

I. REQUEST FOR ALLOWABLE AND AUTHORIZATION TO TRANSPORT

1 Operator name and Address XTO ENERGY INC. 2700 FARMINGTON AVENUE, SUITE K-1 FARMINGTON, NM 87401		2 OGRID Number 167067
4 API Number 30-0 45-32584		3 Reason for Filing Code/Effective Date NEW DRILL Recompletion
5 Pool Name WILDCAT BASIN MANCOS	6 Pool Code 97507	7 Property Code 22614
8 Property Name JC GORDON D	9 Well Number 3F	

II. Surface Location


UL or lot no. G	Section 23	Township 27N	Range 10W	Lot. Idn	Feet from the 2395	North/South Line NORTH	Feet from the 995	East/West line WEST	County SAN JUAN
---------------------------	----------------------	------------------------	---------------------	----------	------------------------------	----------------------------------	-----------------------------	-------------------------------	---------------------------

Bottom Hole Location

UL or lot no.	Section	Township	Range	Lot. Idn	Feet from the	North/South Line	Feet from the	East/West line	County
12 Lse Code	13 Producing Method Code	14 Gas Connection Date	15 C-129 Permit Number	16 C-129 Effective Date	17 C-129 Expiration Date				

III. Oil and Gas Transporters

18 Transporter OGRID 151618	19 Transporter Name and Address EL PASO FIELD SERVICES BOX 1492 FARMINGTON, NM 87401	20 POD	21 O/G G	22 POD ULSTR Location and Description
9018	GIANT REFINERY 50 ROAD 4990 BLOOMFIELD, NM 87413		O	



IV. Produced Water



23 POD	24 POD ULSTR Location and Description
--------	---------------------------------------

V. Well Completion Data

25 Spud Date 4/5/2005	26 Ready Date 7/6/2005	27 TD 7020'	28 PBDT 6210'	29 Perforations 5772' - 6064'	30 DHC, MC
31 Hole Size 12-1/4"	32 Casing & Tubing Size 8-5/8" J-55 24#	33 Depth Set 336'	34 Sacks Cement 244		
7-7/8"	5-1/2" J-55 15.5#	7016'	1325		
	2-3/8" J-55 4.7#	5924'	UBP @ 6210'		

VI. Well Test Data

35 Date New Oil	36 Gas Delivery Date	37 Test Date 7/25/2006	38 Test Length 3 hrs	39 Tbg. Pressure 290	40 Csg. Pressure 610
41 Choke Size 3/8"	42 Oil 7	43 Water 21	44 Gas 75	45 AOF	46 Test Method F

47 I hereby certify that the rules of the Oil Conservation Division have been complied with and that the information given above is true and complete to the best of my knowledge and belief. Signature: 		8-9-06 OIL CONSERVATION DIVISION Approved by:  Title: SUPERVISOR DISTRICT # 3 Approval Date: AUG 09 2006
Printed name: LORRI D. BINGHAM Title: REGULATORY COMPLIANCE TECH Email: regulatory@xtoenergy.com		
Date: 7/27/06	Phone: 505-324-1090	

8