

UNITED STATES
DEPARTMENT OF THE INTERIOR
BUREAU OF LAND MANAGEMENT

FORM APPROVED
OMB No. 1004-0135
Expires January 31, 2004

SUNDRY NOTICES AND REPORTS ON WELLS
Do not use this form for proposals to drill or to re-enter an abandoned well. Use Form 3160-3 (APD) for such proposals.

SUBMIT IN TRIPLICATE - Other instructions on reverse side

1. Type of Well

☐ Oil Well ☐ Gas Well ☒ Other

2. Name of Operator

McElvain Oil and Gas Properties, Inc.

3a. Address

1050 17th Street Suite 1800 Denver, CO 80265

3b. Phone No. (include area code)

303-893-0933

4. Location of Well (Footage, Sec., T., R., M., or Survey Description)

900' FSL & 1650' FWL Sec. 26 T26N R2W NMPM

5. Lease Serial No.

NM103556

6. If Indian, Allottee or Tribe Name

7. If Unit or CA/Agreement, Name and/or No.

8. Well Name and No.

Wildfire SWD #1

9. API Well No.

30-039-2407 3

10. Field and Pool, or Exploratory Area

SWD, Morrison, Entrada

11. County or Parish, State


Rio Arriba, NM

12. CHECK APPROPRIATE BOX(ES) TO INDICATE NATURE OF NOTICE, REPORT, OR OTHER DATA

TYPE OF SUBMISSION	TYPE OF ACTION			
<input type="radio"/> Notice of Intent	<input type="checkbox"/> Acidize	<input checked="" type="checkbox"/> Deepen	<input type="checkbox"/> Production (Start/Resume)	<input type="checkbox"/> Water Shut-Off
<input checked="" type="radio"/> Subsequent Report	<input type="checkbox"/> Alter Casing	<input type="checkbox"/> Fracture Treat	<input type="checkbox"/> Reclamation	<input type="checkbox"/> Well Integrity
<input type="radio"/> Final Abandonment Notice	<input type="checkbox"/> Casing Repair	<input type="checkbox"/> New Construction	<input type="checkbox"/> Recomplete	<input type="checkbox"/> Other
	<input type="checkbox"/> Change Plans	<input type="checkbox"/> Plug and Abandon	<input type="checkbox"/> Temporarily Abandon	
	<input type="checkbox"/> Convert to Injection	<input type="checkbox"/> Plug Back	<input type="checkbox"/> Water Disposal	

13. Describe Proposed or Completed Operation (clearly state all pertinent details, including estimated starting date of any proposed work and approximate duration thereof. If the proposal is to deepen directionally or recompleat horizontally, give subsurface locations and measured and true vertical depths of all pertinent markers and zones. Attach the Bond under which the work will be performed or provide the Bond No. on file with BLM/BIA. Required subsequent reports shall be filed within 30 days following completion of the involved operations. If the operation results in a multiple completion or recompleat in a new interval, a Form 3160-4 shall be filed once testing has been completed. Final Abandonment Notices shall be filed only after all requirements, including reclamation, have been completed, and the operator has determined that the site is ready for final inspection.)

10/22/01-11/04/01: The cement plugs from the surface thru the open perfs were drilled out. The open perfs 7348'-7656' were squeezed with 80 sacks of Class H cement thru a retainer. The retainer was drilled out and the casing from 8543' to surface was tested to 500 psi for 30 minutes. The well was deepened with a 4 3/4" hole from the end of the casing at 8600' to a total depth of 9100'. No additional casing was run.



14. I hereby certify that the foregoing is true and correct
Name (Printed/Typed)

John D. Steuble

Title **Engineering Manager**

Signature

John D. Steuble

Date **2/20/2003**

THIS SPACE FOR FEDERAL OR STATE OFFICE USE

Approved by

/s/ Brian W. Davis

Division of Multi-Resources

Title

Date **MAR 18 2003**

Conditions of approval, if any, are attached. Approval of this notice does not warrant or certify that the applicant holds legal or equitable title to those rights in the subject lease which would entitle the applicant to conduct operations thereon.

Office

Title 18 U.S.C. Section 1001 and Title 43 U.S.C. Section 1212, make it a crime for any person knowingly and willfully to make to any department or agency of the United States any false, fictitious or fraudulent statements or representations as to any matter within its jurisdiction.

(Instructions on reverse)



NEW MEXICO ENERGY, MINERALS
& NATURAL RESOURCES DEPARTMENT

OIL CONSERVATION DIVISION
AZTEC DISTRICT OFFICE
1000 RIO BRAZOS ROAD
AZTEC NM 87410
(505) 334-6170 FAX: (505) 334-6170
<http://nemnrds.state.nm.us/ocod/District/III3/district.htm>

MECHANICAL INTEGRITY TEST REPORT
(TA or UIC)

Date of Test 8-1-2002 Operator McElvain Oil & Gas Prop. API # 30-039-24073

Property Name Wild fire SWD Well # 1 Location: Unit N Sec 26 Twn 26 Rge 2

Land Type:

State _____
Federal _____
Private X _____
Indian _____

RECEIVED

AUG 07 2002

McELVAIN OIL & GAS
PROPERTIES INC

Well Type:

Water Injection _____
Salt Water Disposal X _____
Gas Injection _____
Producing Oil/Gas _____
Pressure observation _____

Temporarily Abandoned Well (Y/N): N

TA Expires: _____


Casing Pres. _____
Bradenhead Pres. _____
Tubing Pres. _____
Int. Casing Pres. _____

Tbg. SI Pres. _____
Tbg. Inj. Pres. _____

Max. Inj. Pres. 1720

Pressured annulus up to 360 psi. for 30 mins. Test passed failed

REMARKS:

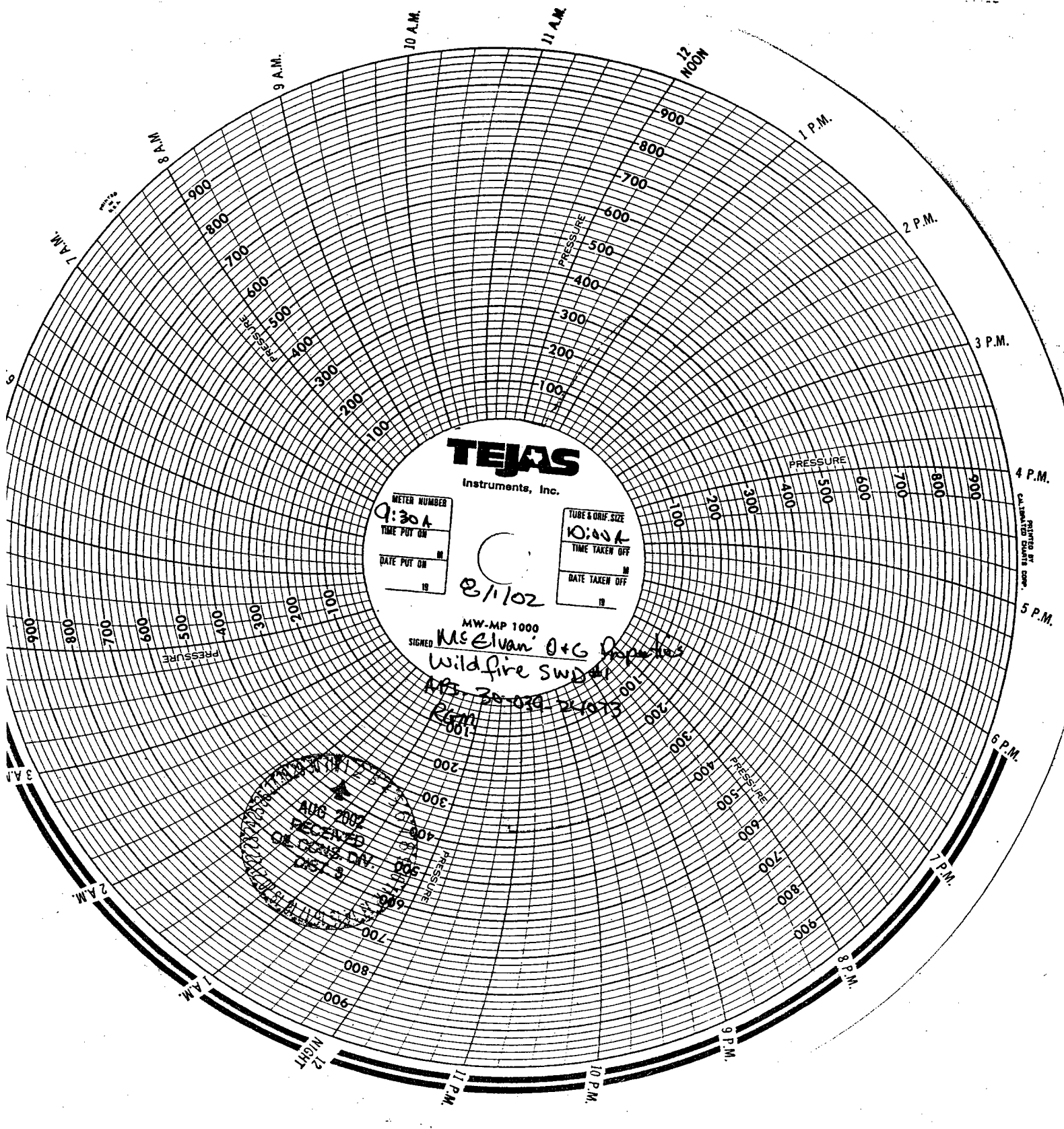


By Robert S. Morris
(Operator Representative)

Witness Rene Martin
(NMOCD)

(Position)

REVISED 11-17-98



TEJAS

Instruments, Inc.

METER NUMBER

9:30A

TIME PUT ON

DATE PUT ON

19

TUBE & ORIF. SIZE

10:00A

TIME TAKEN OFF

DATE TAKEN OFF

19

8/1/02

MW-MP 1000

SIGNED

McElvan O+C Reservoir
Wildfire SWD

APR 30-039 24075

8001

AUG 2002
RECEIVED
OF GEN. DIV.
DIST. 8