

District I  
1625 N. French Dr., Hobbs, NM 88240  
District II  
1301 W. Grand Avenue, Artesia, NM 88210  
District III  
1000 Rio Brazos Rd., Aztec, NM 87410  
District IV  
1220 S. St. Francis Dr., Santa Fe, NM 87505

State of New Mexico  
Energy, Minerals & Natural Resources

Form C-104  
Reformatted July 20, 2001

Oil Conservation Division  
1220 South St. Francis Dr.  
Santa Fe, NM 87505

Submit to Appropriate District Office  
5 Copies

☐ AMENDED REPORT

I. REQUEST FOR ALLOWABLE AND AUTHORIZATION TO TRANSPORT

<sup>1</sup> Operator name and Address Burlington Resources Oil & Gas Company LP PO Box 4289 Farmington, New Mexico 87499		<sup>2</sup> OGRID Number 14538
		<sup>3</sup> Reason for Filing Code/ Effective Date Recompletion
API Number 30-039-26051	<sup>5</sup> Pool Name Blanco Pictured Cliffs	<sup>6</sup> Pool Code 72359
<sup>7</sup> Property Code 7465	<sup>8</sup> Property Name San Juan 29-7 Unit	<sup>9</sup> Well Number 44C


II. <sup>10</sup> Surface Location

UL or lot no. B	Section 17	Township 29N	Range 7W	Lot.Idn	Feet from the 590'	North/South Line North	Feet from the 2140'	East/West line East	County Rio Arriba
--------------------	---------------	-----------------	-------------	---------	-----------------------	---------------------------	------------------------	------------------------	----------------------

<sup>11</sup> Bottom Hole Location

UL or lot no.	Section	Township	Range	Lot Idn	Feet from the	North/South line	Feet from the	East/West line	County
<sup>12</sup> Lse Code F	<sup>13</sup> Producing Method Code Flowing	<sup>14</sup> Gas Connection Date	<sup>15</sup> C-129 Permit Number	<sup>16</sup> C-129 Effective Date	<sup>17</sup> C-129 Expiration Date				

III. Oil and Gas Transporters

<sup>18</sup> Transporter OGRID	<sup>19</sup> Transporter Name and Address	<sup>20</sup> POD	<sup>21</sup> O/G	<sup>22</sup> POD ULSTR Location and Description
9018	Giant Industries		O	
151618	El Paso Field Services		G	

IV. Produced Water



<sup>23</sup> POD	<sup>24</sup> POD ULSTR Location and Description
-------------------	--

V. Well Completion Data

<sup>4</sup> / <sub>24</sub> /03 6/13/03	<sup>26</sup> Ready Date 7/25/03	<sup>27</sup> TD 5984'	<sup>28</sup> PBDT 5980'	<sup>29</sup> Perforations 4993-5852'	<sup>30</sup> DHC, MC DHC
<sup>31</sup> Hole Size 12 1/4"	<sup>32</sup> Casing & Tubing Size 9 5/8"	<sup>33</sup> Depth Set 374'	<sup>34</sup> Sacks Cement 378 cu.ft.		
8 3/4"	7"	2770'	831 cu.ft.		
6 1/4"	4 1/2"	2614-6132'	458 cu.ft.		
	2 3/8"	5912'			

VI. Well Test Data

<sup>35</sup> Date New Oil 41 Choke Size 2"	<sup>36</sup> Gas Delivery Date 42 Oil	<sup>37</sup> Test Date 7/29/03 43 Water	<sup>38</sup> Test Length 1 hour 44 Gas 1940	<sup>39</sup> Tbg. Pressure SI 301 45 AOF	<sup>40</sup> Csg. Pressure SI 301 46 Test Method Flowing
---	---	--	---	---	--

<sup>47</sup> I hereby certify that the rules of the Oil Conservation Division have been complied with and that the information given above is true and complete to the best of my knowledge and belief. Signature: 		OIL CONSERVATION DIVISION Approved by: 	
Printed name: Peggy Cole (PCIM - 8)		Title: DEPUTY OIL & GAS INSPECTOR, DIST. 3	
Title: Regulatory Supervisor		Approval Date: AUG - 5 2003	
Date: 8/4/03	Phone: (505) 326-9700		