

District I
1625 N. French Dr., Hobbs, NM 88240
District II
1301 W. Grand Avenue, Artesia, NM 88210
District III
1000 Rio Brazos Rd., Aztec, NM 87410
District IV
1220 S. St. Francis Dr., Santa Fe, NM 87505

State of New Mexico
Energy, Minerals & Natural Resources

Form C-104
Reformatted July 20, 2001

Oil Conservation Division
1220 South St. Francis Dr.
Santa Fe, NM 87505

Submit to Appropriate District Office
5 Copies

☐ AMENDED REPORT

I. REQUEST FOR ALLOWABLE AND AUTHORIZATION TO TRANSPORT

¹ Operator name and Address Burlington Resources Oil & Gas Company LP PO Box 4289 Farmington, New Mexico 87499		² OGRID Number 14538
		³ Reason for Filing Code/ Effective Date New Drill
⁴ API Number 30-039-29710	⁵ Pool Name Basin Dakota	⁶ Pool Code 71599
⁷ Property Code 7465	⁸ Property Name San Juan 29-7 Unit	⁹ Well Number 127N


II. ¹⁰ Surface Location

UL or lot no. P	Section 19	Township 29N	Range 7W	Lot.Idn	Feet from the 20	North/South Line South	Feet from the 420	East/West line East	County Rio Arriba
--------------------	---------------	-----------------	-------------	---------	---------------------	---------------------------	----------------------	------------------------	----------------------

¹¹ Bottom Hole Location

UL or lot no.	Section	Township	Range	Lot Idn	Feet from the	North/South line	Feet from the	East/West line	County
¹² Lse Code F	¹³ Producing Method Code Flowing	¹⁴ Gas Connection Date	¹⁵ C-129 Permit Number	¹⁶ C-129 Effective Date	¹⁷ C-129 Expiration Date				

III. Oil and Gas Transporters

¹⁸ Transporter OGRID	¹⁹ Transporter Name and Address	²⁰ POD	²¹ O/G	²² POD ULSTR Location and Description
9018	Giant Industries		O	
151618	Enterprise Field Services		G	



IV. Produced Water

²³ POD	²⁴ POD ULSTR Location and Description
-------------------	--

V. Well Completion Data

²⁵ Spud Date 1/9/06	²⁶ Ready Date 8/22/06	²⁷ TD 7736'	²⁸ PBTD 7734'	²⁹ Perforations 7520'-7718'	³⁰ DHC, MC DHC- 2103az
³¹ Hole Size	³² Casing & Tubing Size	³³ Depth Set	³⁴ Sacks Cement		
12 1/4"	9 5/8", 32.3#, H40	217'	76 sx		
8 3/4"	7", 20#, J55	3554'	513 sx		
6 1/4"	4 1/2", 10.5#/11.6#, J55	7736'	307 sx		
	2 3/8"	7620'			

VI. Well Test Data

³⁵ Date New Oil	³⁶ Gas Delivery Date	³⁷ Test Date 8/21/06	³⁸ Test Length 1 hr.	³⁹ Tbg. Pressure SI 488#	⁴⁰ Csg. Pressure SI 338#
⁴¹ Choke Size 2"	⁴² Oil	⁴³ Water	⁴⁴ Gas 371 mcf/d	⁴⁵ AOF	⁴⁶ Test Method Flowing
⁴⁷ I hereby certify that the rules of the Oil Conservation Division have been complied with and that the information given above is true and complete to the best of my knowledge and belief. Signature:  Printed name: Amanda Sanchez Title: Regulatory Analyst Date: 8/23/2006			9-1-06 OIL CONSERVATION DIVISION Approved by:  9-7-06 Title: SUPERVISOR DISTRICT # 3 Approval Date: SEP 01 2006 Phone: (505)326-9891		