

District I  
1625 N. French Dr., Hobbs, NM 88240  
District II  
1301 W. Grand Avenue, Artesia, NM 88210  
District III  
1000 Rio Brazos Rd., Aztec, NM 87410  
District IV  
1220 S. St. Francis Dr., Santa Fe, NM 87505

State of New Mexico  
Energy, Minerals & Natural Resources

Form C-104  
Reformatted July 20, 2001

Oil Conservation Division  
1220 South St. Francis Dr.  
Santa Fe, NM 87505

Submit to Appropriate District Office  
5 Copies

☐ AMENDED REPORT

I. REQUEST FOR ALLOWABLE AND AUTHORIZATION TO TRANSPORT

<sup>1</sup> Operator name and Address Burlington Resources Oil & Gas Company LP PO Box 4289 Farmington, New Mexico 87499		<sup>2</sup> OGRID Number 14538
		<sup>3</sup> Reason for Filing Code/ Effective Date New Drill
<sup>4</sup> API Number 30-039-29710	<sup>5</sup> Pool Name Blanco Mesaverde	<sup>6</sup> Pool Code 72319
<sup>7</sup> Property Code 7465	<sup>8</sup> Property Name San Juan 29-7 Unit	<sup>9</sup> Well Number 127N


II. <sup>10</sup> Surface Location

UL or lot no. P	Section 19	Township 29N	Range 7W	Lot.Idn	Feet from the 20	North/South Line South	Feet from the 420	East/West line East	County Rio Arriba
--------------------	---------------	-----------------	-------------	---------	---------------------	---------------------------	----------------------	------------------------	----------------------

<sup>11</sup> Bottom Hole Location

UL or lot no.	Section	Township	Range	Lot Idn	Feet from the	North/South line	Feet from the	East/West line	County
<sup>12</sup> Lse Code F	<sup>13</sup> Producing Method Code Flowing	<sup>14</sup> Gas Connection Date	<sup>15</sup> C-129 Permit Number	<sup>16</sup> C-129 Effective Date	<sup>17</sup> C-129 Expiration Date				

III. Oil and Gas Transporters

<sup>18</sup> Transporter OGRID	<sup>19</sup> Transporter Name and Address	<sup>20</sup> POD	<sup>21</sup> O/G	<sup>22</sup> POD ULSTR Location and Description
9018	Giant Industries		O	
151618	Enterprise Field Services		G	

IV. Produced Water



<sup>23</sup> POD	<sup>24</sup> POD ULSTR Location and Description
-------------------	--

V. Well Completion Data

<sup>25</sup> Spud Date 1/9/06	<sup>26</sup> Ready Date 8/22/06	<sup>27</sup> TD 7736'	<sup>28</sup> PBTD 7734'	<sup>29</sup> Perforations 4276'-5804'	<sup>30</sup> DHC, MC DHC- 2103az
<sup>31</sup> Hole Size	<sup>32</sup> Casing & Tubing Size	<sup>33</sup> Depth Set	<sup>34</sup> Sacks Cement		
12 1/4"	9 5/8", 32.3#, H40	217'	76 sx		
8 3/4"	7", 20#, J55	3554'	513 sx		
6 1/4"	4 1/2", 10.5#/11.6#, J55	7736'	307 sx		
	2 3/8"	7620'			

VI. Well Test Data

<sup>35</sup> Date New Oil	<sup>36</sup> Gas Delivery Date	<sup>37</sup> Test Date 8/21/06	<sup>38</sup> Test Length 1 hr.	<sup>39</sup> Tbg. Pressure SI 488#	<sup>40</sup> Csg. Pressure SI 338#
<sup>41</sup> Choke Size 2"	<sup>42</sup> Oil	<sup>43</sup> Water	<sup>44</sup> Gas 770 mcf/d	<sup>45</sup> AOF	<sup>46</sup> Test Method Flowing

<sup>47</sup> I hereby certify that the rules of the Oil Conservation Division have been complied with and that the information given above is true and complete to the best of my knowledge and belief. Signature: 		9-1-06 OIL CONSERVATION DIVISION Approved by:  Title: SUPERVISOR DISTRICT # 3 Approval Date: SEP 01 2006	
Printed name: Amanda Sanchez Title: Regulatory Analyst Date: 8/23/2006		Phone: (505)326-9891	

8