

District I  
1625 N. French Dr., Hobbs, NM 88240  
District II  
1301 W Grand Avenue, Artesia, NM 88210  
District III  
1000 Rio Brazos Rd., Aztec, NM 87410  
District IV  
1220 S. St. Francis Dr., Santa Fe, NM 87505

State of New Mexico  
Energy, Minerals & Natural Resources

Form C-104  
Revised June 10, 2003

OIL CONSERVATION DIVISION  
1220 South St. Francis Dr.  
Santa Fe, NM 87505

Submit to Appropriate District Office  
5 Copies

☐ AMENDED REPORT

I. REQUEST FOR ALLOWABLE AND AUTHORIZATION TO TRANSPORT

<sup>1</sup> Operator name and Address <b>XTO ENERGY INC.</b> <b>2700 FARMINGTON AVE., BLDG K STE 1</b> <b>FARMINGTON, NM 87401</b>		<sup>2</sup> OGRID Number <b>167067</b>
		<sup>3</sup> Reason for Filing Code/Effective Date <b>NEW DRILL</b>
<sup>4</sup> API Number <b>30-0</b> <b>45-33642</b>	<sup>5</sup> Pool Name <b>BASIN DAKOTA</b>	<sup>6</sup> Pool Code <b>71599</b>
<sup>7</sup> Property Code <b>22628</b>	<sup>8</sup> Property Name <b>PO PIPKIN</b>	<sup>9</sup> Well Number <b>3F</b>


II. <sup>10</sup> Surface Location

UL or lot no.	Section	Township	Range	Lot. Idn	Feet from the	North/South Line	Feet from the	East/West line	County
<b>B</b>	<b>17</b>	<b>27N</b>	<b>10W</b>		<b>685</b>	<b>NORTH</b>	<b>1805</b>	<b>EAST</b>	<b>SAN JUAN</b>

<sup>11</sup> Bottom Hole Location

UL or lot no.	Section	Township	Range	Lot. Idn	Feet from the	North/South Line	Feet from the	East/West line	County
<sup>12</sup> Lse Code	<sup>13</sup> Producing Method Code	<sup>14</sup> Gas Connection Date	<sup>15</sup> C-129 Permit Number	<sup>16</sup> C-129 Effective Date	<sup>17</sup> C-129 Expiration Date				

III. Oil and Gas Transporters

<sup>18</sup> Transporter OGRID	<sup>19</sup> Transporter Name and Address	<sup>20</sup> POD	<sup>21</sup> O/G	<sup>22</sup> POD ULSTR Location and Description
<b>151618</b>	<b>ENTERPRISE PRODUCTS</b> <b>PO BOX 1492</b> <b>EL PASO, TX 79978</b>		<b>G</b>	
<b>9018</b>	<b>GIANT REFINERY</b> <b>50 ROAD 4990</b> <b>BLOOMFIELD, NM 87413</b>		<b>O</b>	

IV. Produced Water


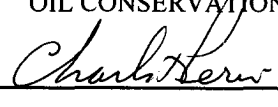
<sup>23</sup> POD	<sup>24</sup> POD ULSTR Location and Description

V. Well Completion Data

<sup>25</sup> Spud Date <b>5/15/06</b>	<sup>26</sup> Ready Date <b>5/22/06</b> <b>8-9-06</b>	<sup>27</sup> TD <b>6685'</b>	<sup>28</sup> PBSD <b>6480'</b>	<sup>29</sup> Perforations <b>6178' - 6429'</b>	<sup>30</sup> DHC, MC <b>DHC 3796 9/18</b>
<sup>31</sup> Hole Size <b>12-1/4"</b>	<sup>32</sup> Casing & Tubing Size <b>8-5/8" 24# J-55</b>	<sup>33</sup> Depth Set <b>378'</b>	<sup>34</sup> Sacks Cement <b>214</b>		
<b>7-7/8"</b>	<b>5-1/2" 15.5# J-55</b>	<b>6673'</b>	<b>1120</b>		
	<b>2-3/8" 4.7# J-55</b>	<b>6241'</b>			

VI. Well Test Data

<sup>35</sup> Date New Oil	<sup>36</sup> Gas Delivery Date	<sup>37</sup> Test Date <b>8/9/06</b>	<sup>38</sup> Test Length <b>3 HRS.</b>	<sup>39</sup> Tbg. Pressure <b>235</b>	<sup>40</sup> Csg. Pressure <b>430</b>
<sup>41</sup> Choke Size <b>1/4"</b>	<sup>42</sup> Oil <b>0</b>	<sup>43</sup> Water <b>4</b>	<sup>44</sup> Gas <b>42</b>	<sup>45</sup> AOF	<sup>46</sup> Test Method <b>FLOWING</b>

<sup>47</sup> I hereby certify that the rules of the Oil Conservation Division have been complied with and that the information given above is true and complete to the best of my knowledge and belief. Signature: 		<b>9-18-06</b> OIL CONSERVATION DIVISION Approved by: 
Printed name: <b>LORRI D. BINGHAM</b>		Title: <b>SUPERVISOR DISTRICT #3</b>
Title: <b>REGULATORY COMPLIANCE TECH</b>		Approval Date: <b>SEP 18 2006</b>
Email: <b>lorri.bingham@xtoenergy.com</b>		
Date: <b>8/15/06</b>	Phone: <b>505-324-1090</b>	

8