

District I  
1625 N. French Dr., Hobbs, NM 88240  
District II  
1301 W. Grand Avenue, Artesia, NM 88210  
District III  
1000 Rio Brazos Rd., Aztec, NM 87410  
District IV  
1220 S. St. Francis Dr., Santa Fe, NM 87505

State of New Mexico  
Energy, Minerals & Natural Resources

Form C-104  
Reformatted July 20, 2001

Oil Conservation Division  
1220 South St. Francis Dr.  
Santa Fe, NM 87505

Submit to Appropriate District Office  
5 Copies

☐ AMENDED REPORT

I. REQUEST FOR ALLOWABLE AND AUTHORIZATION TO TRANSPORT

<sup>1</sup> Operator name and Address Burlington Resources Oil & Gas Company LP PO Box 4289 Farmington, New Mexico 87499		<sup>2</sup> OGRID Number 14538
		<sup>3</sup> Reason for Filing Code/ Effective Date New Well
API Number 30-045-33572	<sup>5</sup> Pool Name Basin Dakota	<sup>6</sup> Pool Code 71599
<sup>7</sup> Property Code 7139	<sup>8</sup> Property Name Huerfano Unit	<sup>9</sup> Well Number 211E


II. <sup>10</sup> Surface Location

UL or lot no. M	Section 10	Township 26N	Range 10W	Lot.Idn	Feet from the 660	North/South Line South	Feet from the 660	East/West line West	County San Juan
--------------------	---------------	-----------------	--------------	---------	----------------------	---------------------------	----------------------	------------------------	--------------------

<sup>11</sup> Bottom Hole Location

UL or lot no. M	Section	Township	Range	Lot Idn	Feet from the	North/South line	Feet from the	East/West line	County
<sup>12</sup> Lse Code F	<sup>13</sup> Producing Method Code F	<sup>14</sup> Gas Connection Date	<sup>15</sup> C-129 Permit Number	<sup>16</sup> C-129 Effective Date	<sup>17</sup> C-129 Expiration Date				

III. Oil and Gas Transporters

<sup>18</sup> Transporter OGRID	<sup>19</sup> Transporter Name and Address	<sup>20</sup> POD	<sup>21</sup> O/G	<sup>22</sup> POD ULSTR Location and Description
9018	Giant Industries		O	
151618	Enterprise Field Services		G	

IV. Produced Water



<sup>23</sup> POD	<sup>24</sup> POD ULSTR Location and Description
-------------------	--

V. Well Completion Data

Spud Date 4/20/06	<sup>26</sup> Ready Date 9/8/06	<sup>27</sup> TD 6950'	<sup>28</sup> PBSD 6931'	<sup>29</sup> Perforations 6824'-6806'	<sup>30</sup> DHC, MC
<sup>31</sup> Hole Size 12 1/4"	<sup>32</sup> Casing & Tubing Size 8 5/8", 24# J55	<sup>33</sup> Depth Set 319'	<sup>34</sup> Sacks Cement 332 sx		
7 7/8"	4 1/2", 11.6#, J-55	6933'	1112 sx		
	2 3/8", 4.7#	6830'			

VI. Well Test Data

<sup>35</sup> Date New Oil	<sup>36</sup> Gas Delivery Date SI	<sup>37</sup> Test Date 9/7/06	<sup>38</sup> Test Length 1 hr	<sup>39</sup> Tbg. Pressure SI - 987#	<sup>40</sup> Csg. Pressure SI - 1150#
<sup>41</sup> Choke Size 2"	<sup>42</sup> Oil	<sup>43</sup> Water	<sup>44</sup> Gas 650 mcf/d	<sup>45</sup> AOF	<sup>46</sup> Test Method Flowing

<sup>47</sup> I hereby certify that the rules of the Oil Conservation Division have been complied with and that the information given above is true and complete to the best of my knowledge and belief. Signature: 		<sup>10/16/06</sup> OIL CONSERVATION DIVISION Approved by:  10-18-06
Printed name: Amanda Sanchez		Title: SUPERVISOR DISTRICT # 3
Title: Regulatory Analyst		Approval Date: OCT 16 2006
Date: 10/2/06	Phone: (505) 326-9891	

B