

District I
1625 N. French Dr., Hobbs, NM 88240
District II
1301 W. Grand Avenue, Artesia, NM 88200
District III
1000 Rio Brazos Road, Aztec, NM 87401
District IV
1220 S. St. Francis Dr., Santa Fe, NM 87505

PCAD DIVISION
OIL CONS. DIV.
DIST. 3

State of New Mexico
Energy Minerals and Natural Resources

Oil Conservation Division
1220 South St. Francis Dr.
Santa Fe, NM 87505

Form C-144
June 1, 2004

For drilling and production facilities, submit to appropriate NMOCD District Office.
For downstream facilities, submit to Santa Fe office

Pit or Below-Grade Tank Registration or Closure

Is pit or below-grade tank covered by a "general plan"? Yes ☒ No ☐

Type of action: Registration of a pit or below-grade tank ☐ Closure of a pit or below-grade tank ☒

Operator: BP America Production Company Telephone: (505)326-9200 e-mail address: _____
Address: 200 Energy Ct. Farmington, NM 87401
Facility or well name: GCN #152 API #: 3004507975 U/L or Qtr/Qtr M Sec 21 T 29N R 12W
County: San Juan Latitude _____ Longitude _____ NAD: 1927 ☐ 1983 ☒
Surface Owner: Federal ☒ State ☐ Private ☐ Indian ☐

Pit	Below-grade tank	
Type: Drilling <input type="checkbox"/> Production <input checked="" type="checkbox"/> Disposal <input type="checkbox"/> Workover <input type="checkbox"/> Emergency <input type="checkbox"/> Lined <input type="checkbox"/> Unlined <input type="checkbox"/> Liner type: Synthetic <input type="checkbox"/> Thickness _____ mil Clay <input type="checkbox"/> Pit Volume _____ bbl	Volume: _____ bbl Type of fluid: _____ Construction material: _____ Double-walled, with leak detection? Yes <input type="checkbox"/> If not, explain why not. _____	
Depth to ground water (vertical distance from bottom of pit to seasonal high water elevation of ground water.)	Less than 50 feet	(20 points)
	50 feet or more, but less than 100 feet	(10 points) <u>0</u>
	100 feet or more	(0 points)
Wellhead protection area: (Less than 200 feet from a private domestic water source, or less than 1000 feet from all other water sources.)	Yes	(20 points)
	No	(0 points) <u>0</u>
Distance to surface water: (horizontal distance to all wetlands, playas, irrigation canals, ditches, and perennial and ephemeral watercourses.)	Less than 200 feet	(20 points)
	200 feet or more, but less than 1000 feet	(10 points) <u>0</u>
	1000 feet or more	(0 points)
Ranking Score (Total Points)		<u>0</u>

If this is a pit closure: (1) Attach a diagram of the facility showing the pit's relationship to other equipment and tanks. (2) Indicate disposal location: (check the onsite box if you are burying in place) onsite ☒ offsite ☐ If offsite, name of facility _____. (3) Attach a general description of remedial action taken including remediation start date and end date. (4) Groundwater encountered: No ☒ Yes ☐ If yes, show depth below ground surface _____ ft. and attach sample results. (5) Attach soil sample results and a diagram of sample locations and excavations.

Additional Comments:

See Attached Documentation

I hereby certify that the information above is true and complete to the best of my knowledge and belief. I further certify that the above-described pit or below-grade tank has been/will be constructed or closed according to NMOCD guidelines ☒, a general permit ☐, or an (attached) alternative OCD-approved plan ☐.

Date: 11/01/2005

Printed Name/Title Jeffrey C. Blagg, Agent

Signature Jeffrey C. Blagg

Your certification and NMOCD approval of this application/closure does not relieve the operator of liability should the contents of the pit or tank contaminate ground water or otherwise endanger public health or the environment. Nor does it relieve the operator of its responsibility for compliance with any other federal, state, or local laws and/or regulations.

Approval: DEPUTY OIL & GAS INSPECTOR, DIST. 3

Printed Name/Title _____

Signature [Signature]

Date: _____

NOV 13 2006

CLIENT: BP

BLAGG ENGINEERING, INC.
P.O. BOX 87, BLOOMFIELD, NM 87413
(505) 632-1199

LOCATION NO: 81081
COCR NO: 10360

FIELD REPORT: PIT CLOSURE VERIFICATION

PAGE No: 1 of 1

LOCATION: NAME: GCU WELL #: 152 TYPE: BLOW
QUAD/UNIT: M SEC: 21 TWP: 29N RNG: 12W PM: NM CNTY: SS ST: NM
QTR/FOOTAGE: 1010'S/1110'W SW/SW CONTRACTOR: L+L (BRIAN)

DATE STARTED: 10/16/02
DATE FINISHED: 10/16/02
ENVIRONMENTAL SPECIALIST: JCB

EXCAVATION APPROX. 36 FT. x 36 FT. x 5 FT. DEEP. CUBIC YARDAGE: 0

DISPOSAL FACILITY: NA REMEDIATION METHOD: CLOSE AS IS

LAND USE: RANGE - BURN LEASE: 91 NM 078391C FORMATION: JK

FIELD NOTES & REMARKS:

PIT LOCATED APPROXIMATELY 340 FT. S29°W FROM WELLHEAD.

DEPTH TO GROUNDWATER: >100 NEAREST WATER SOURCE: >1000 NEAREST SURFACE WATER: >1000

NMOC D RANKING SCORE: 0 NMOC D TPH CLOSURE STD: 5000 PPM

SOIL AND EXCAVATION DESCRIPTION:

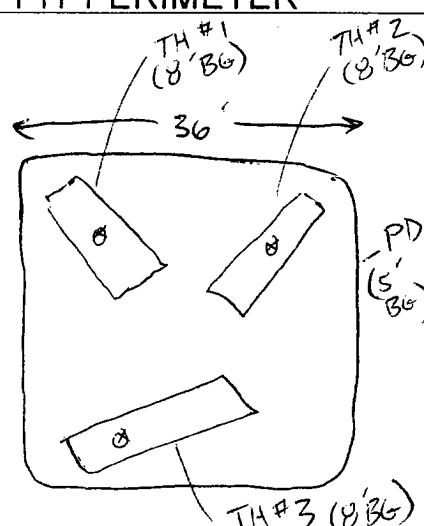
OVM CALIB. READ. = 131.0 ppm
OVM CALIB. GAS = 250 ppm RF = 0.52
TIME: 0850 am/pm DATE: 10/16/02

SOIL TYPE: SAND / SILTY SAND / SILT / SILTY CLAY / CLAY / GRAVEL / OTHER
SOIL COLOR: DARK ORANGE TAN
COHESION (ALL OTHERS): NON COHESIVE / SLIGHTLY COHESIVE / COHESIVE / HIGHLY COHESIVE
CONSISTENCY (NON COHESIVE SOILS): LOOSE / FIRM / DENSE / VERY DENSE
PLASTICITY (CLAYS): NON PLASTIC / SLIGHTLY PLASTIC / COHESIVE / MEDIUM PLASTIC / HIGHLY PLASTIC
DENSITY (COHESIVE CLAYS & SILTS): SOFT / FIRM / STIFF / VERY STIFF / HARD
MOISTURE: DRY / SLIGHTLY MOIST / MOIST / WET / SATURATED / SUPER SATURATED
DISCOLORATION/STAINING OBSERVED: YES / NO EXPLANATION - CLOSED
HC ODOR DETECTED: YES / NO EXPLANATION -
SAMPLE TYPE: GRAB / COMPOSITE - # OF PTS
ADDITIONAL COMMENTS: USE BACKHOLE TO D/G TEST TRENCHES IN PIT

SCALE

0 1 FT

PIT PERIMETER



FIELD 418.1 CALCULATIONS

SAMP. TIME	SAMP. ID	LAB NO.	WEIGHT (g)	mL FREON	DILUTION	READING	CALC. (ppm)

OVM READING

SAMPLE ID	FIELD HEADSPACE (ppm)
1 @ 8'	0.0
2 @ 8'	0.0
3 @ 8'	0.0
4 @	
5 @	

LAB SAMPLES

SAMPLE ID	ANALYSIS	TIME
3 @ 8'	TPH	1325

TESTED

PIT PROFILE

NOT APPLICABLE

TRAVEL NOTES:

CALLOUT: 10/16/02 Noun ONSITE: 10/16/02 1230

ENVIROTECH LABS

PRACTICAL SOLUTIONS FOR A BETTER TOMORROW

EPA METHOD 8015 Modified Nonhalogenated Volatile Organics Total Petroleum Hydrocarbons

Client: Blagg / BP
Sample ID: Blow #3 @ 8'
Laboratory Number: 24055
Chain of Custody No: 10360
Sample Matrix: Soil
Preservative: Cool
Condition: Cool and Intact

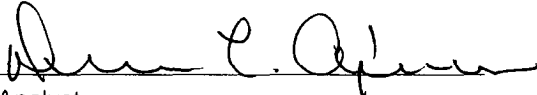
Project #: 94034-010
Date Reported: 10-18-02
Date Sampled: 10-16-02
Date Received: 10-16-02
Date Extracted: 10-17-02
Date Analyzed: 10-18-02
Analysis Requested: 8015 TPH

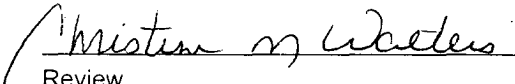
Parameter	Concentration (mg/Kg)	Det. Limit (mg/Kg)
Gasoline Range (C5 - C10)	ND	0.2
Diesel Range (C10 - C28)	ND	0.1
Total Petroleum Hydrocarbons	ND	0.2

ND - Parameter not detected at the stated detection limit.

References: Method 8015B, Nonhalogenated Volatile Organics, Test Methods for Evaluating Solid Waste, SW-846, USEPA, December 1996.

Comments: GCU 152.


Analyst


Review